

図面一 西隆寺周辺条坊図





-19,500

-19,400

71.28

73.43

72.5

70

69.45

72.26

72

71.32

72.6

72.3

72.5

71.1

72.75

74.5

70.9

71.60

SB008

71.17

70.75

72.52

金堂地区

SB100

70.6

塔地区

72.2

金堂南地区

SB040

SB050

72

70.6

74.2

訂正後

71.8

小比生駒線

71.52

72.5

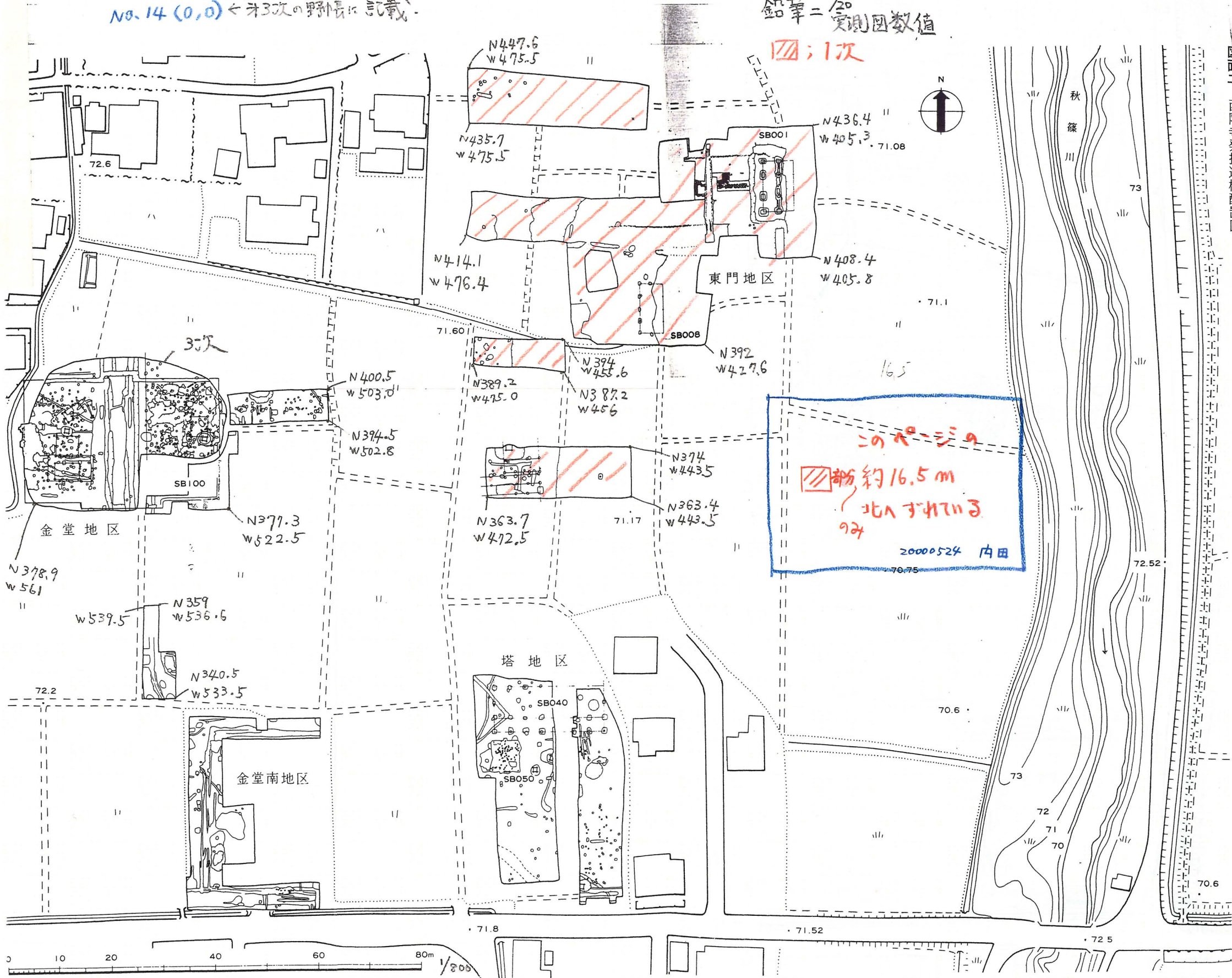
72

71.5

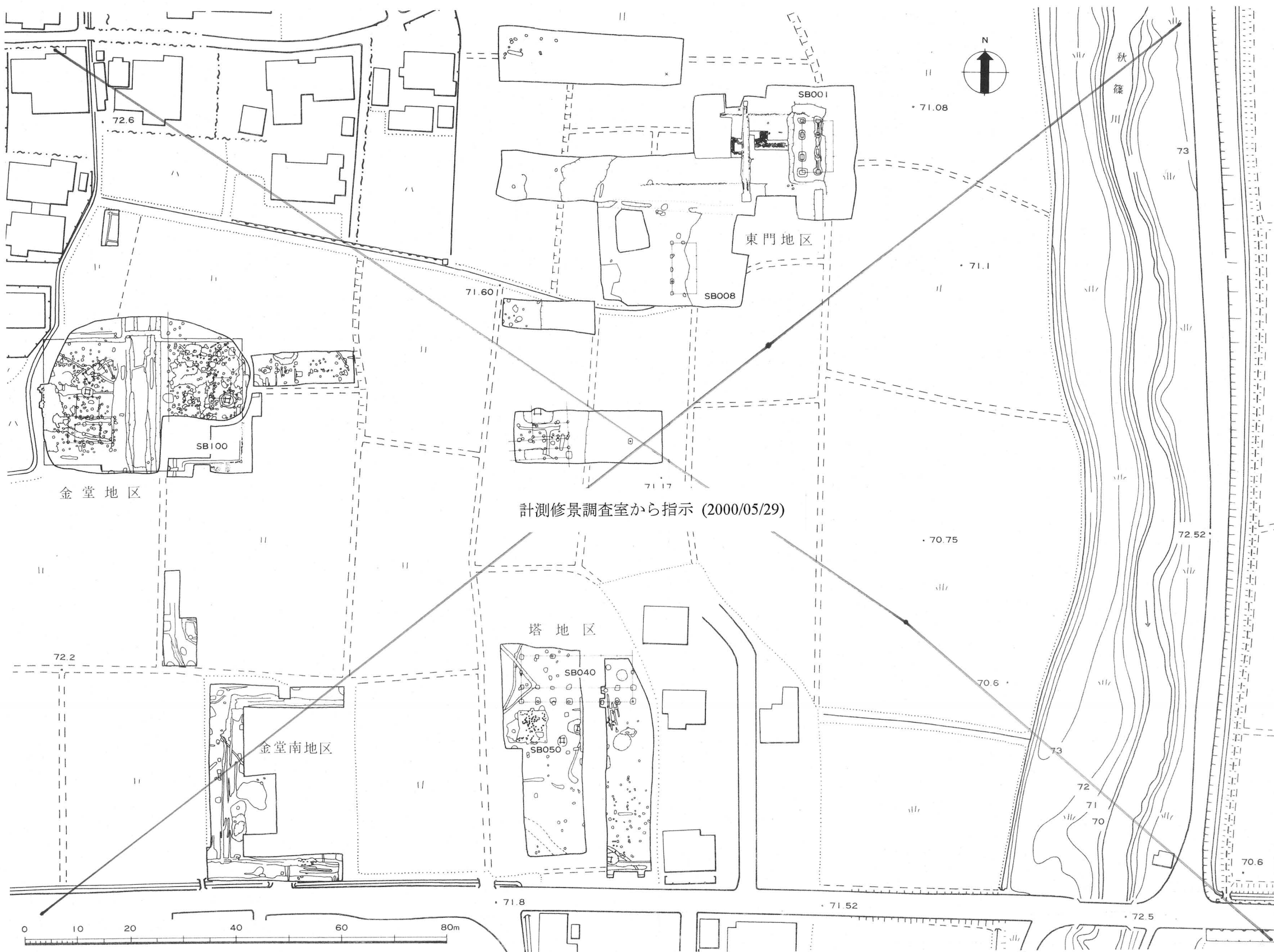
No. 14 (0,0) ← 3次の野帳に記載

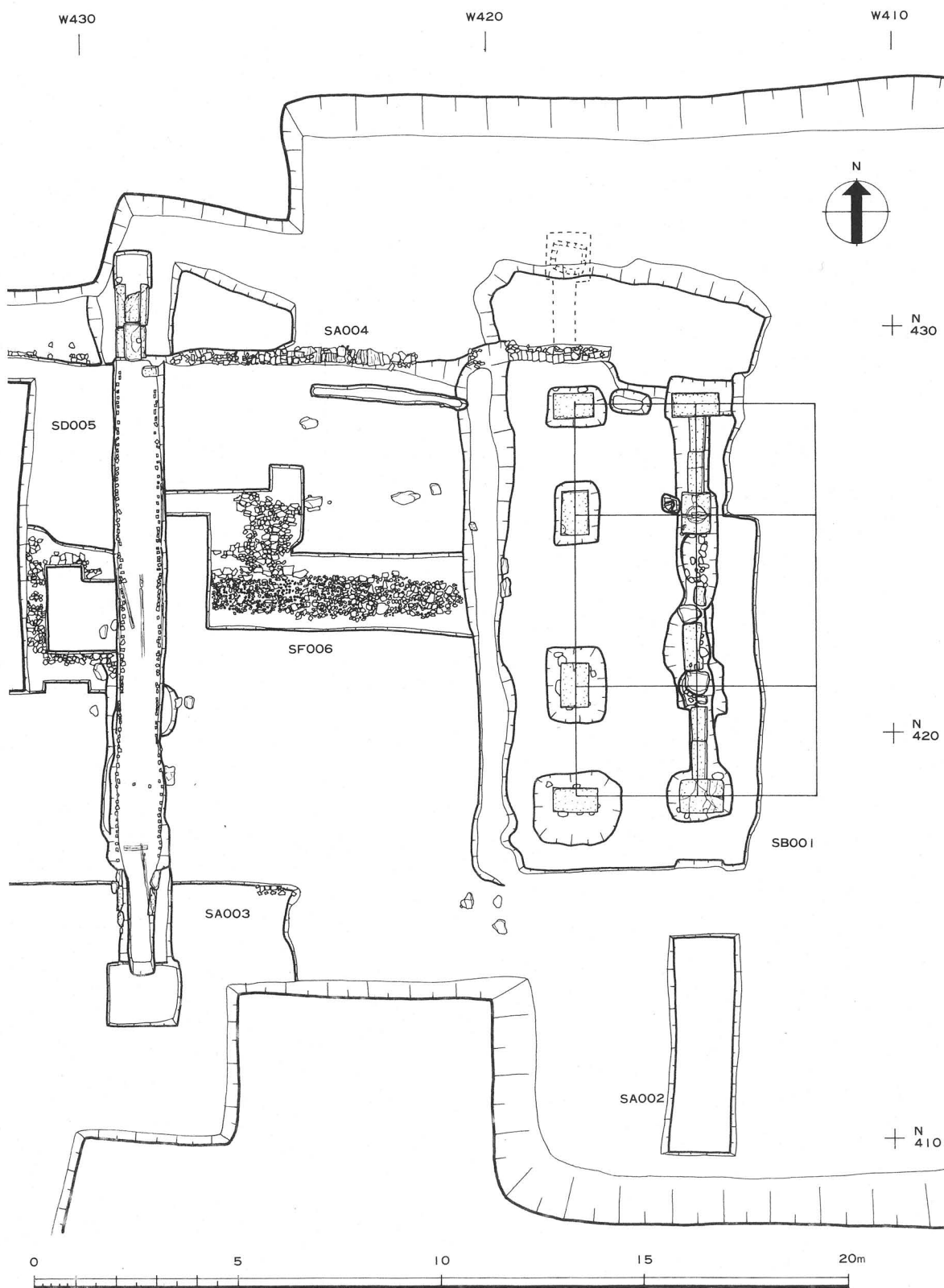
鉛筆 = 1/20 実測図数值

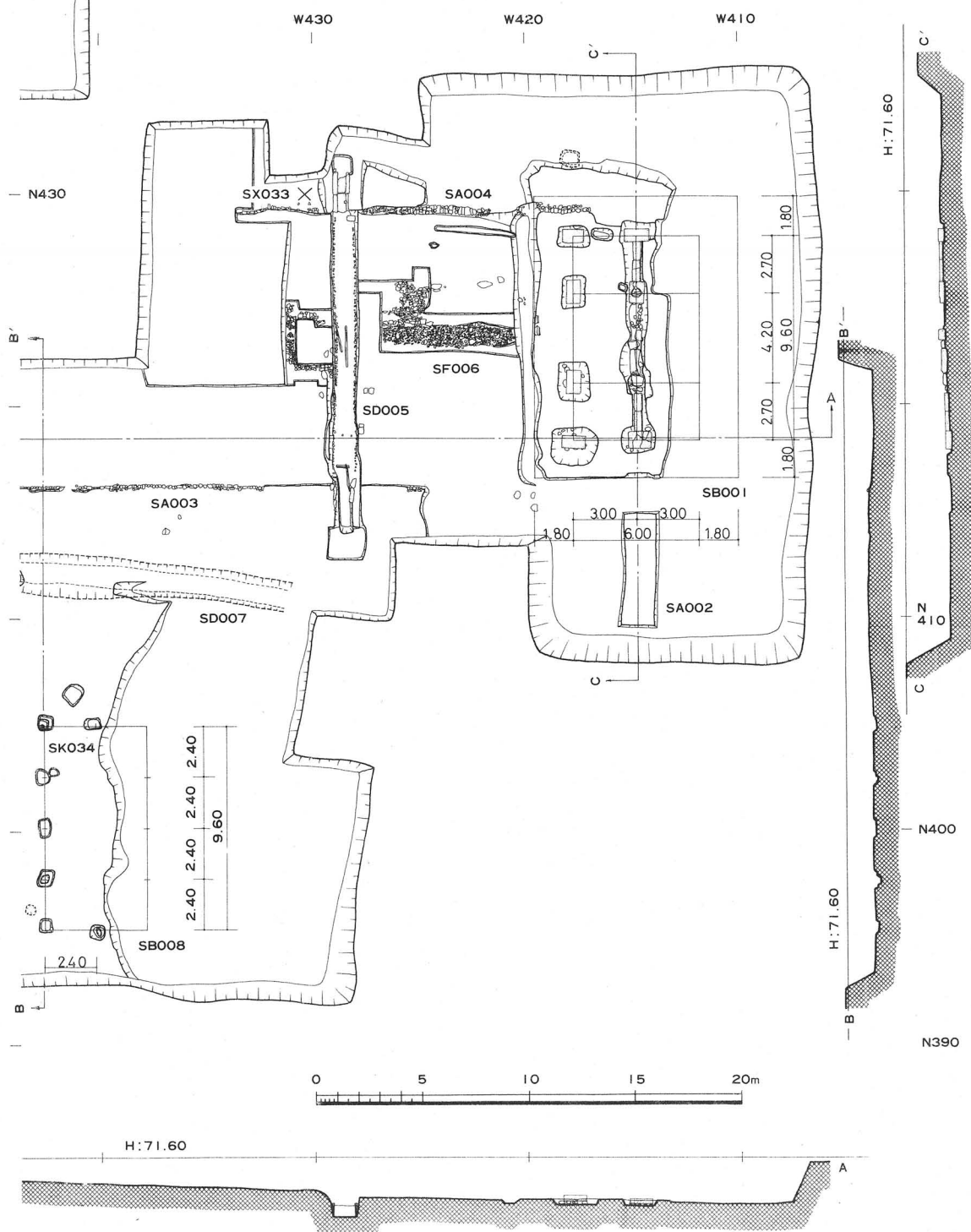
1次

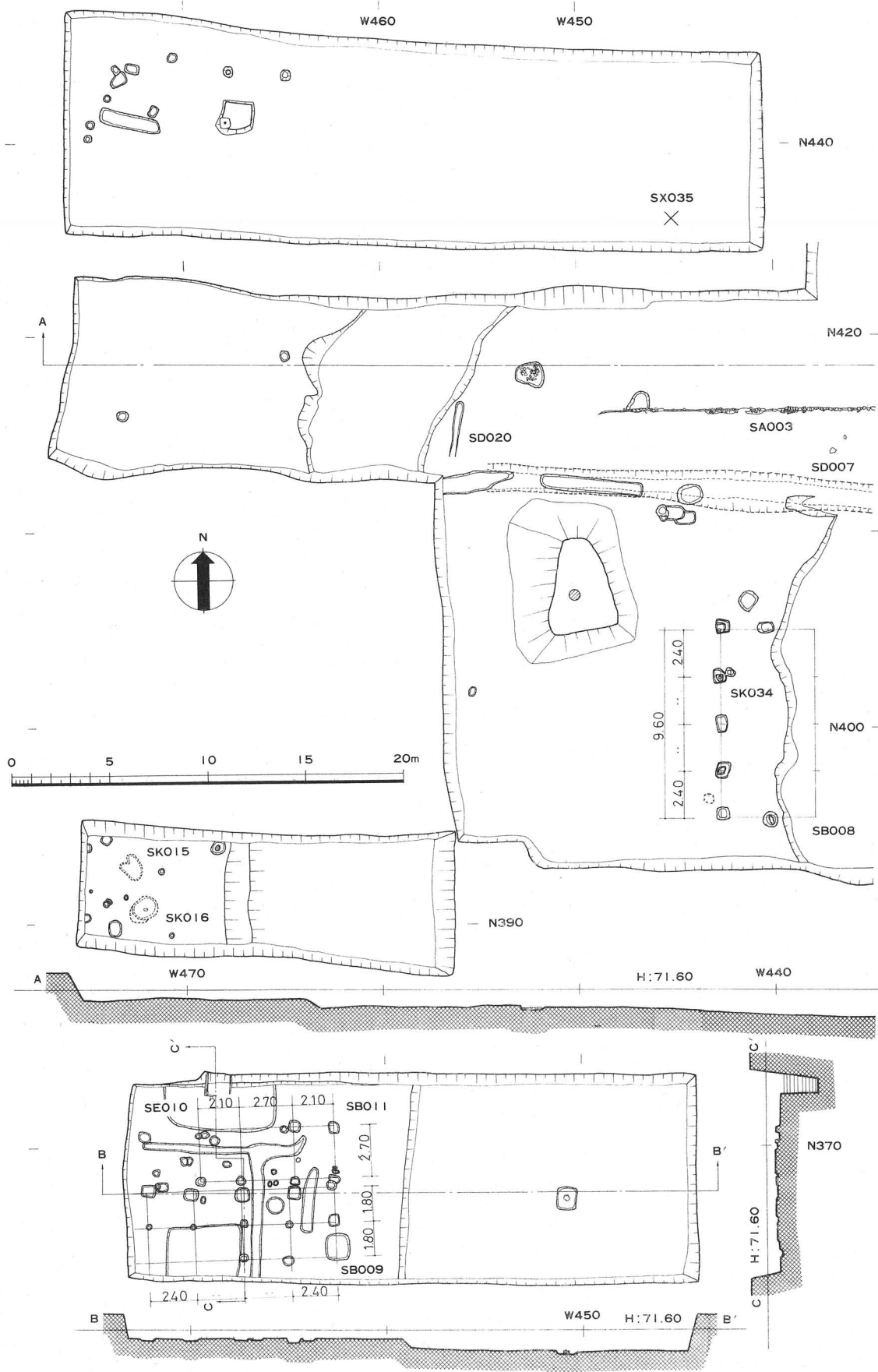


西隆寺発掘遺構配置図

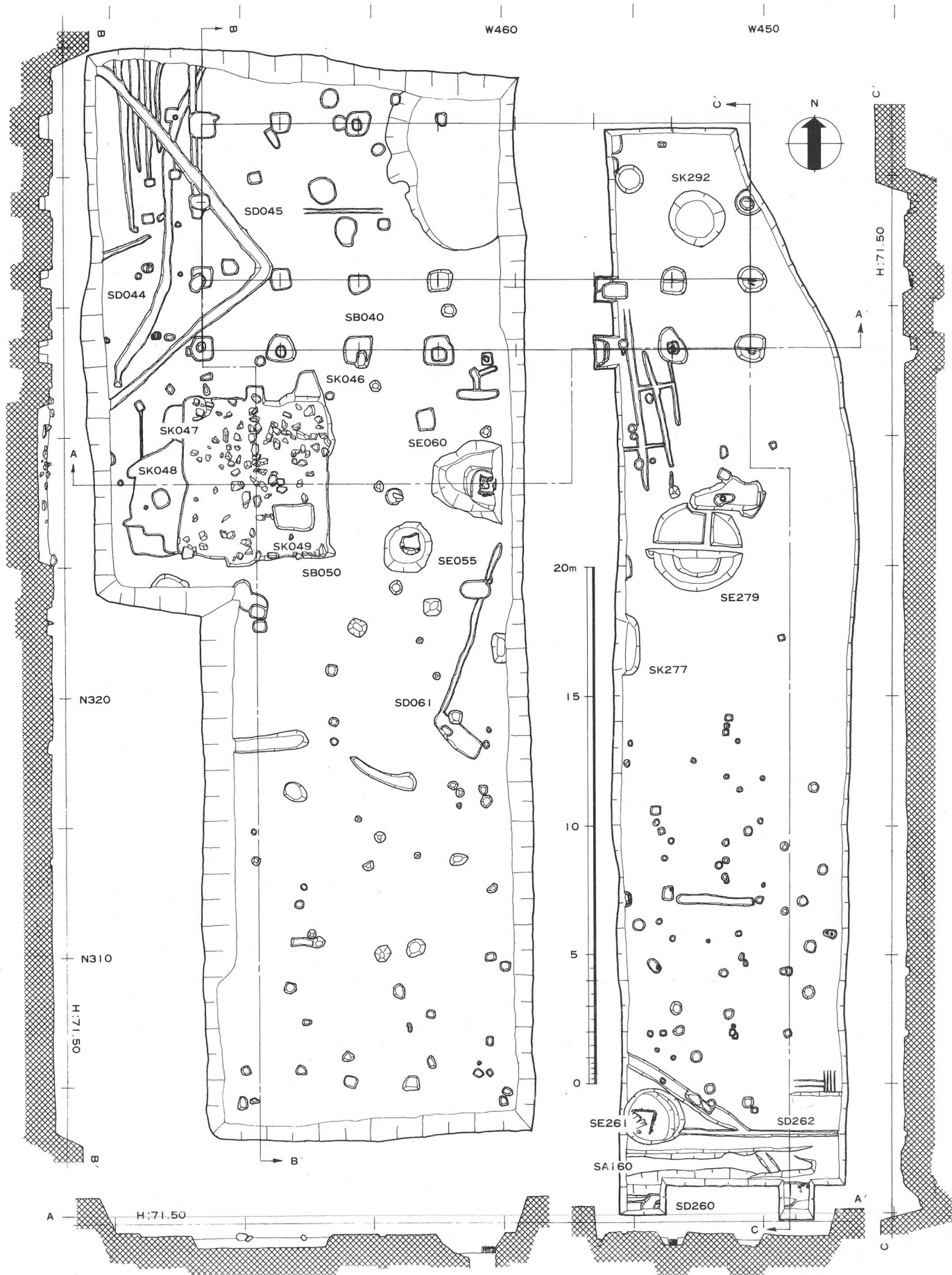






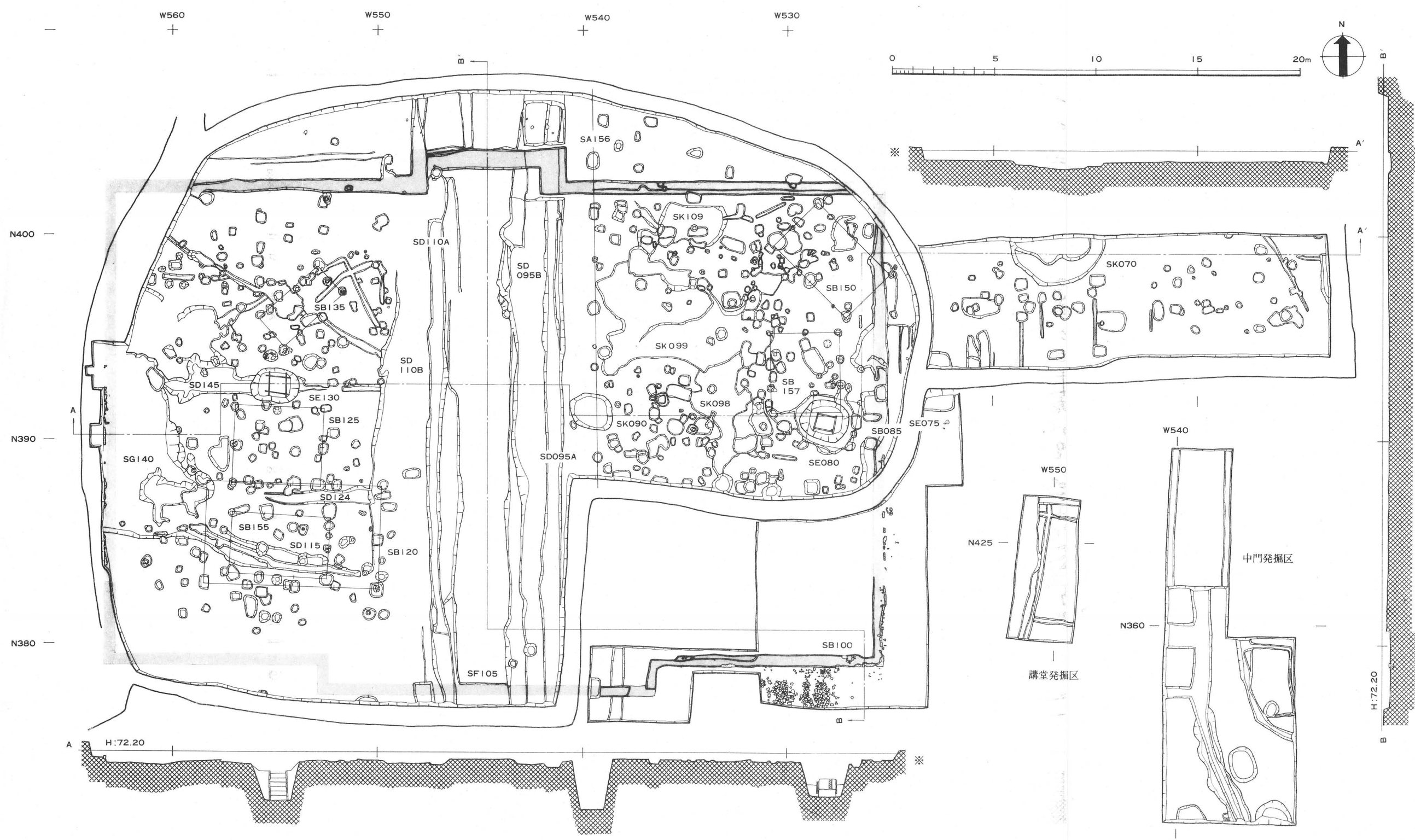


図面六 塔地区遺構実測図

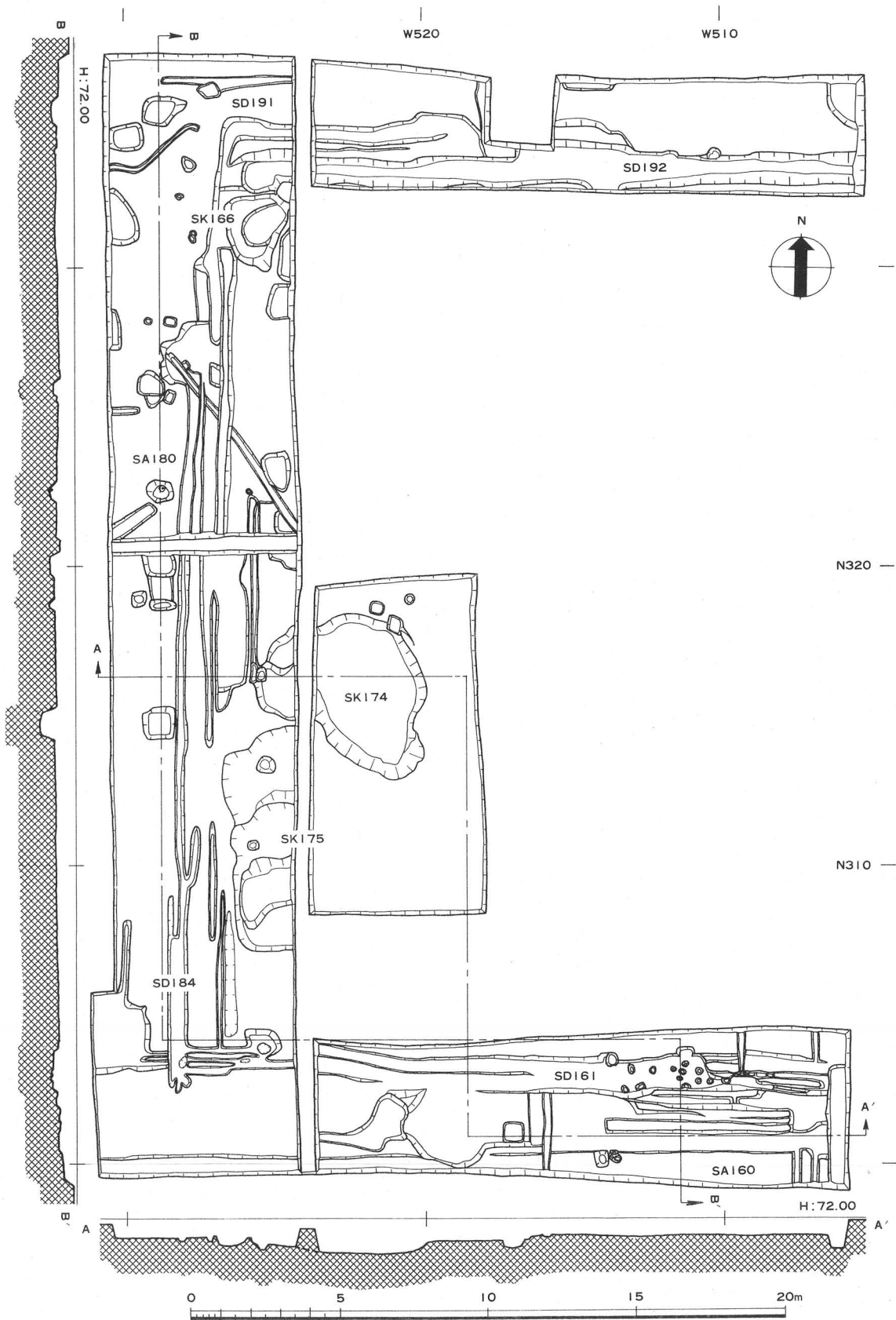




図面七 金堂地区遺構実測図



図面八 金堂南地区遺構実測図



図面九 寺域西北地区遺構実測図

