

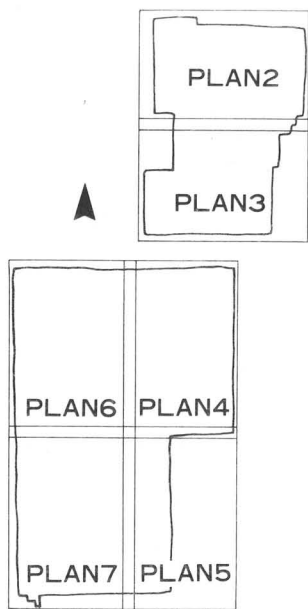
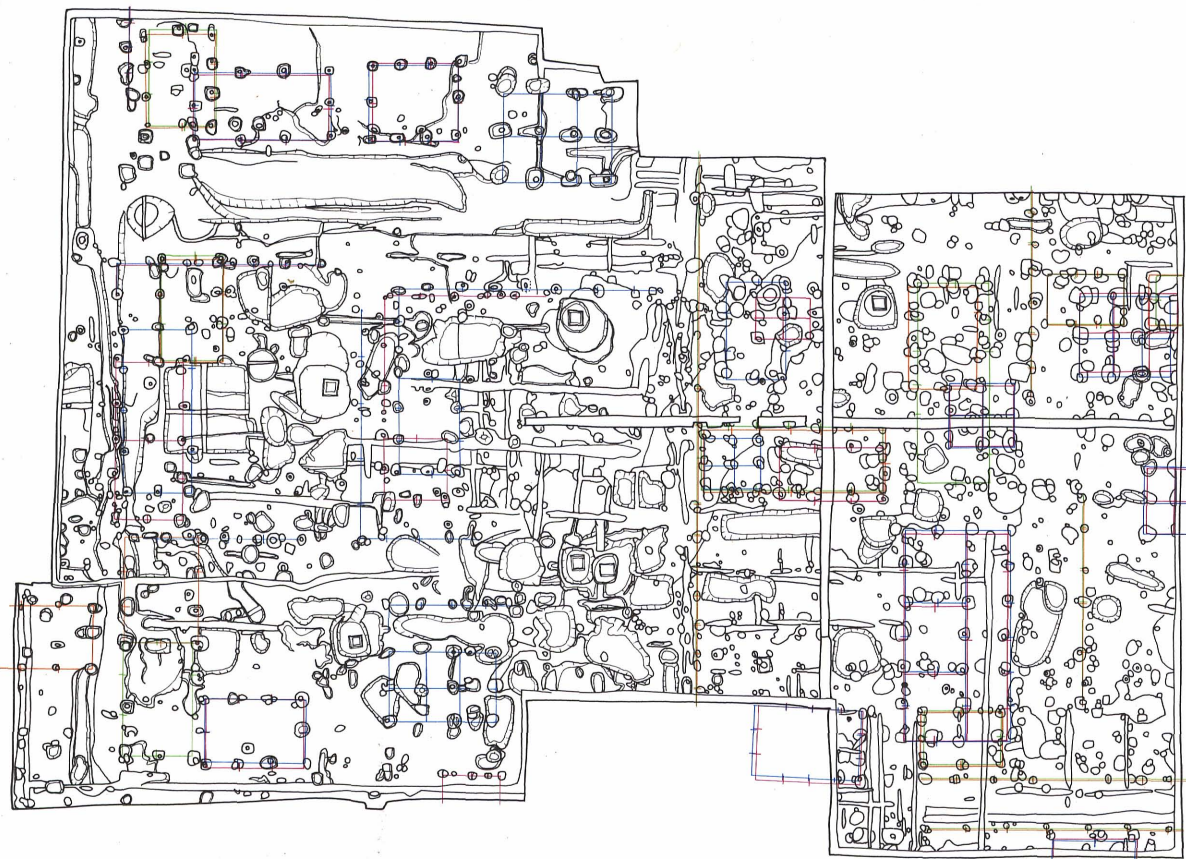
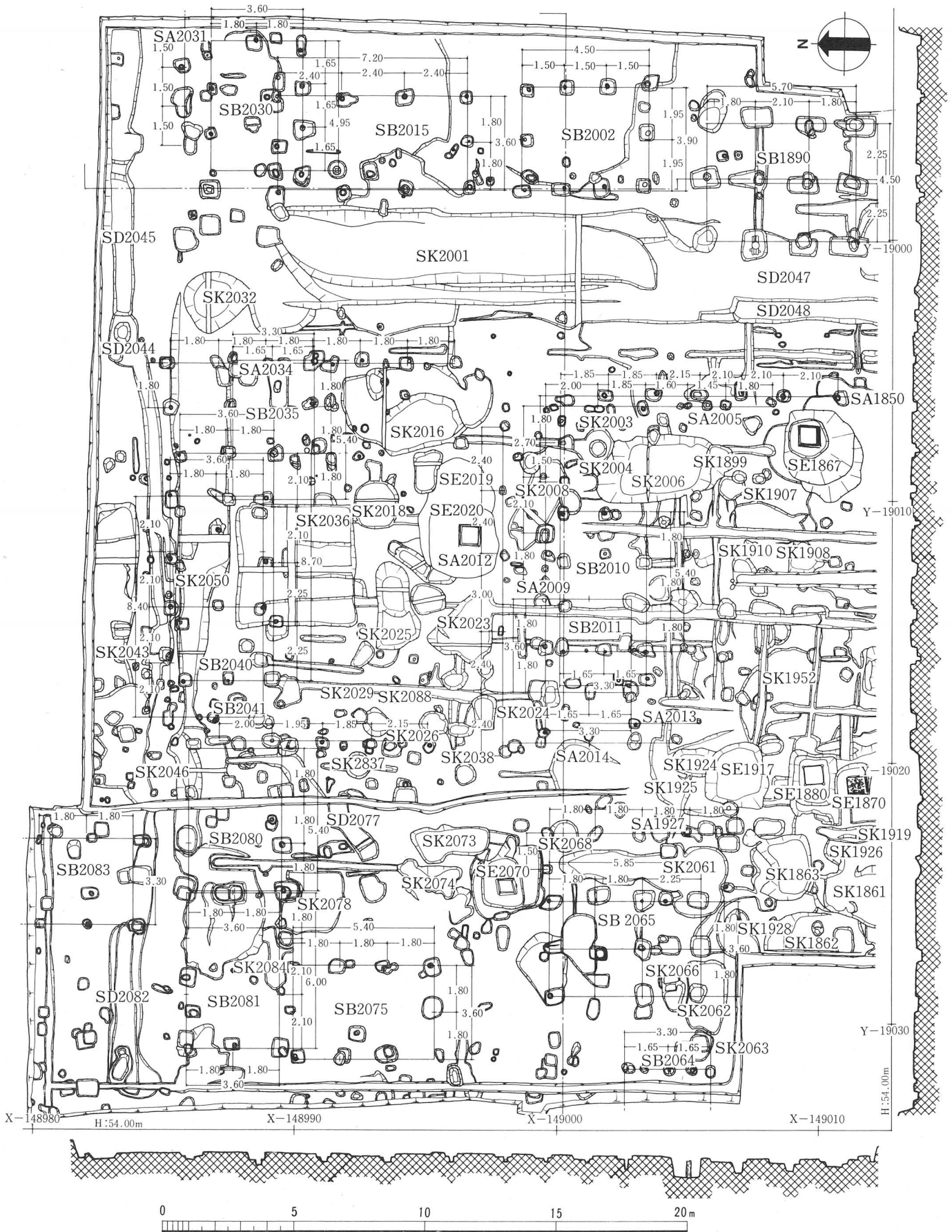



## 図面・写真

1. 遺構には一連番号をつけ、その前に  
SA:築地・堀, SB:建物, SE:井戸,  
SD:溝, SK:土坑, SF:道路, SX:  
その他などの分類記号を付記する。
2. 遺構の実測は国土方眼第Ⅵ座標を基  
準とし、高さの基準は標高である。
3. 遺構の寸法数字はm単位である。
4. PLAN1の実測図の縮尺は1/400で  
その他は1/200である。
5. 遺物写真のPL.番号は、対向ページ  
の実測図にもおよぶことにする。  
ただし、写真をかかげず実測図のみ  
をしめすもの、また写真に対応する  
実測図が、他のページに入っている  
こともある。

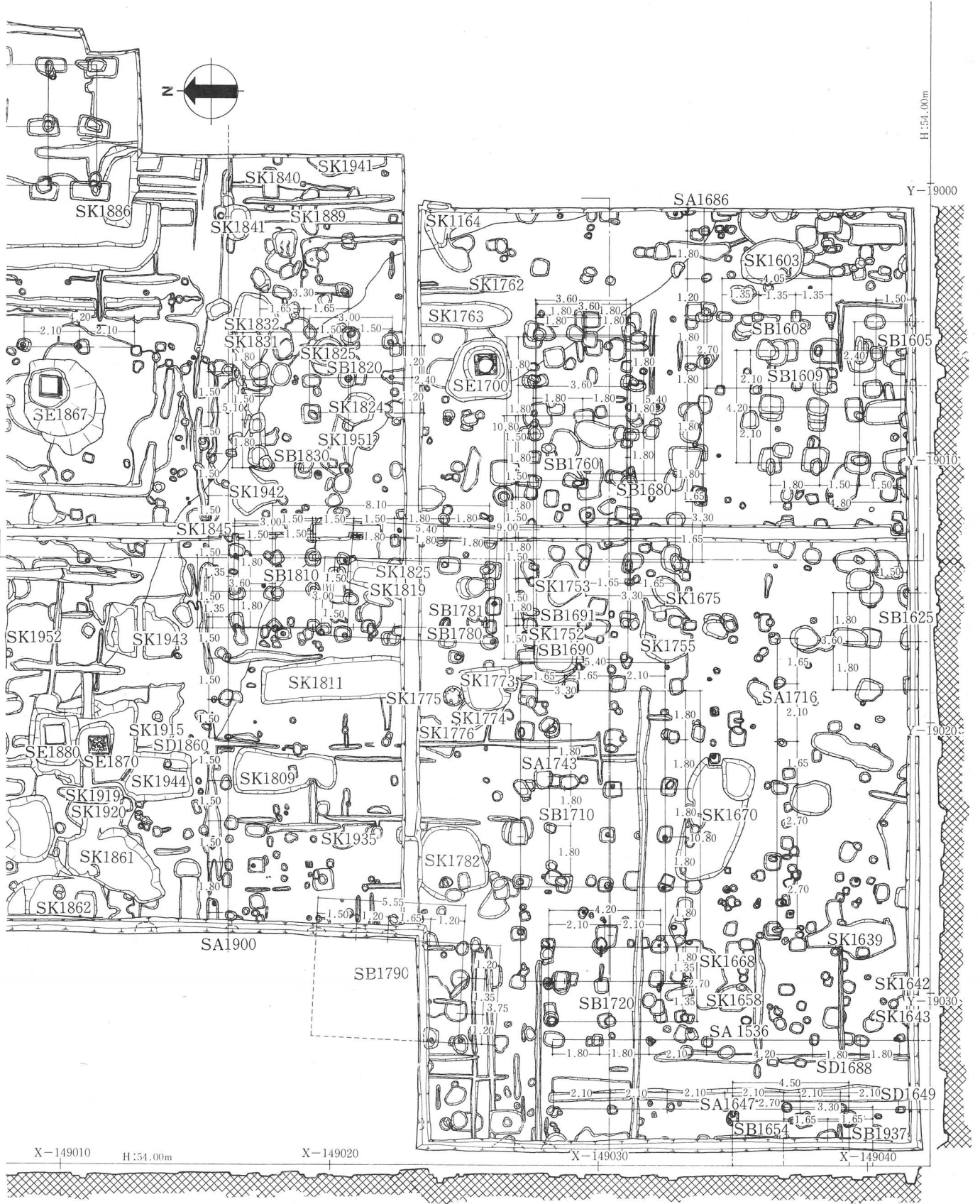




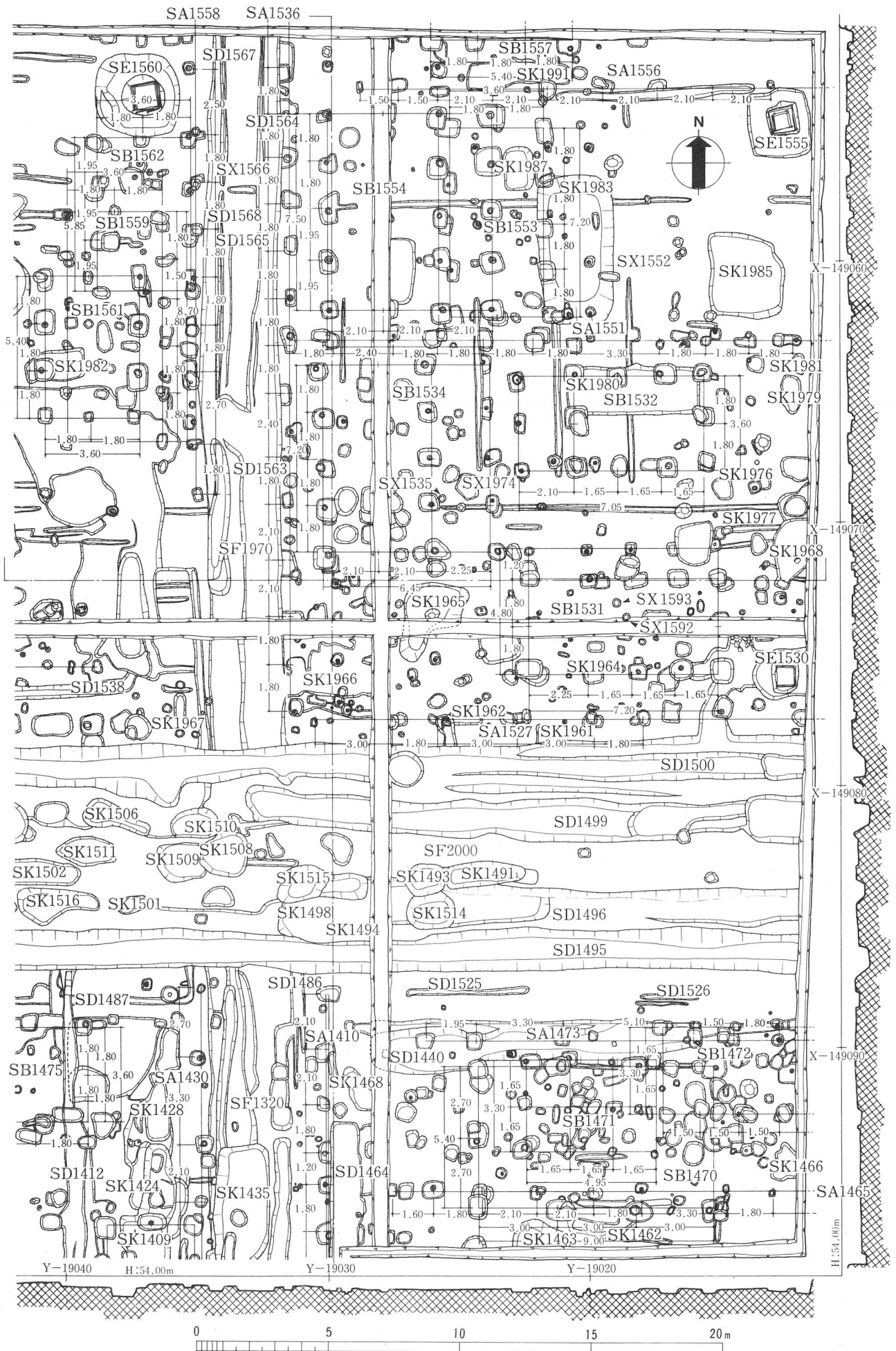




十四坪垂直写真 1/200



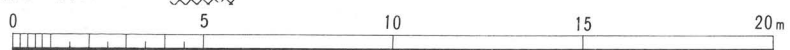
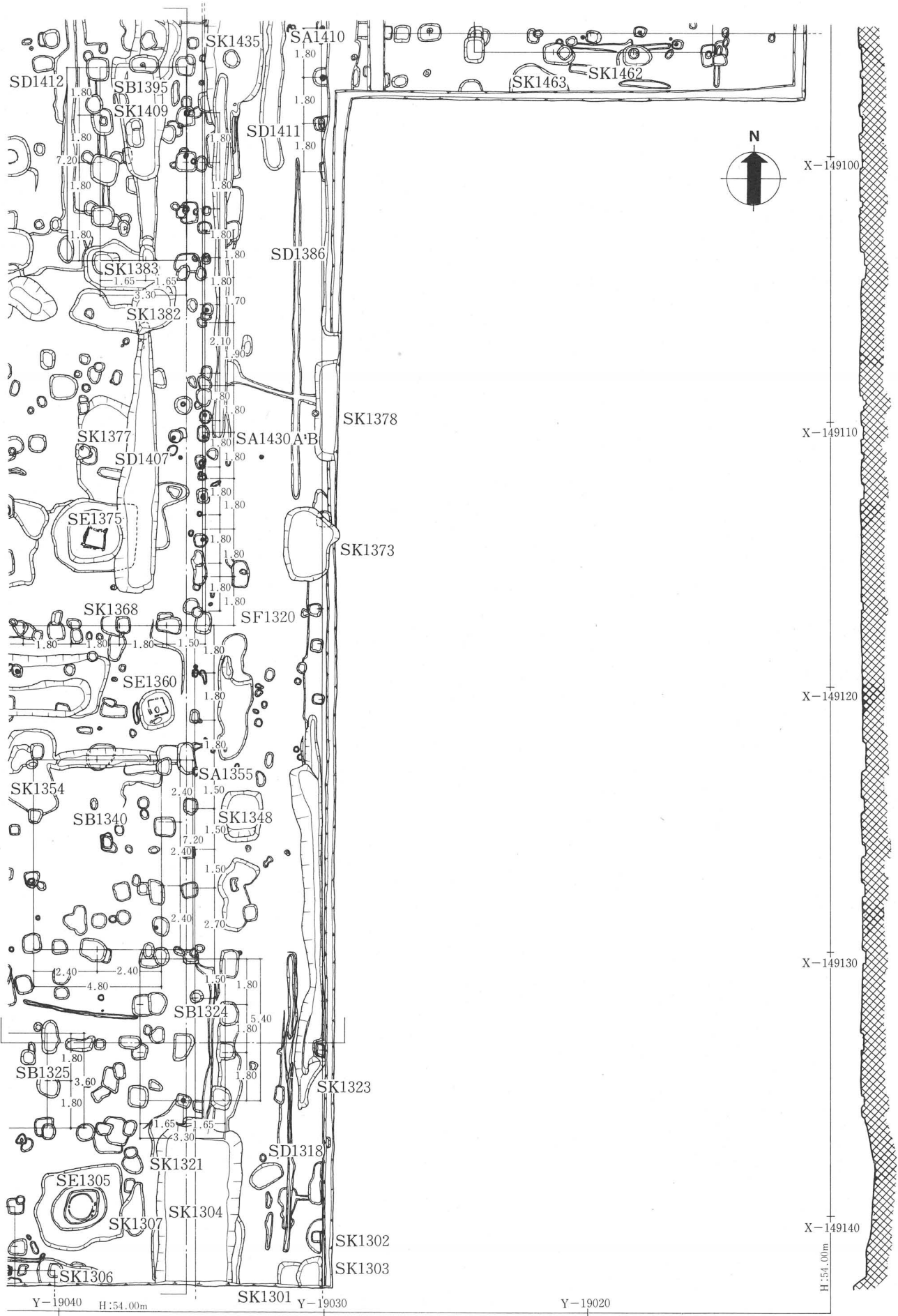





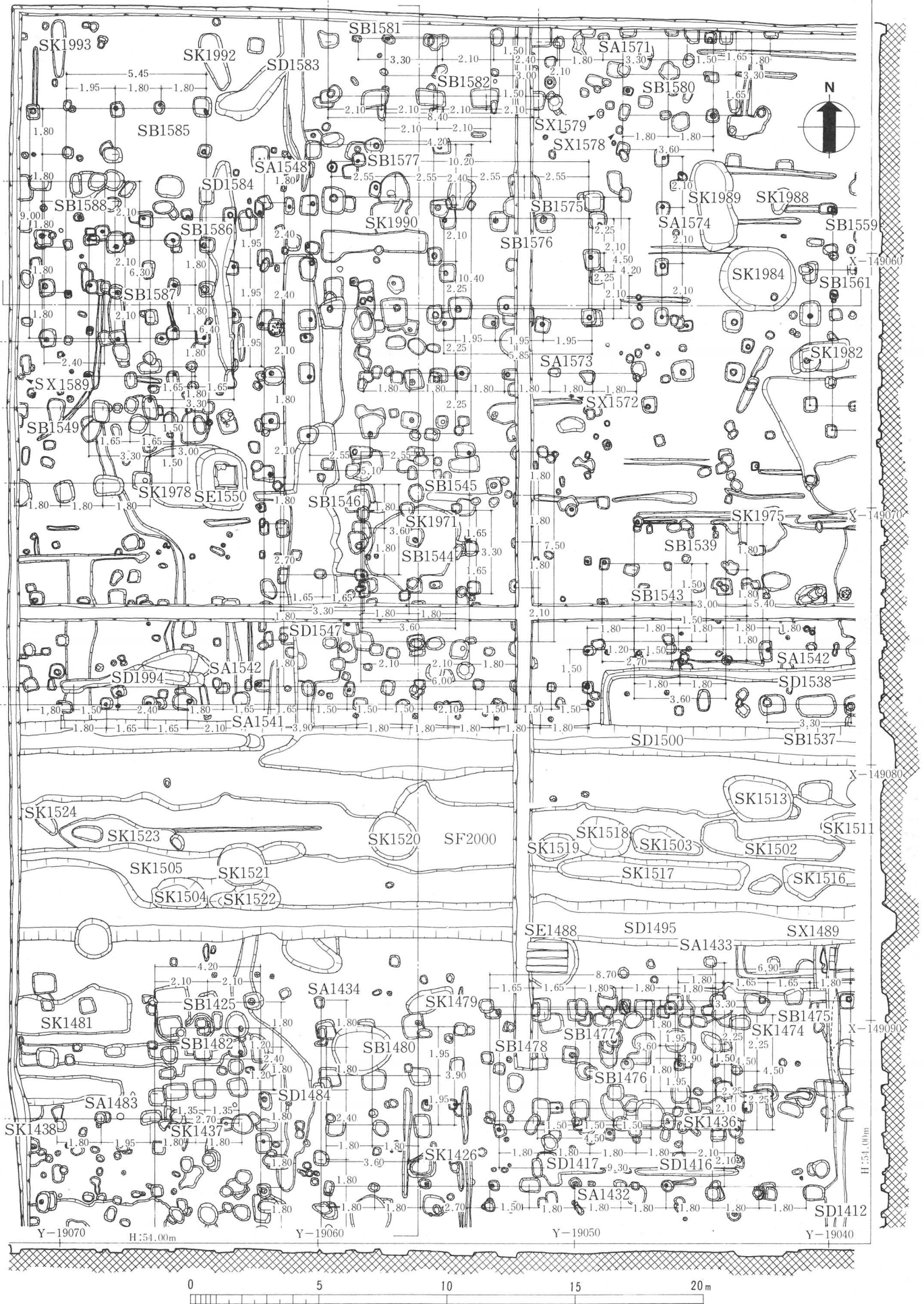


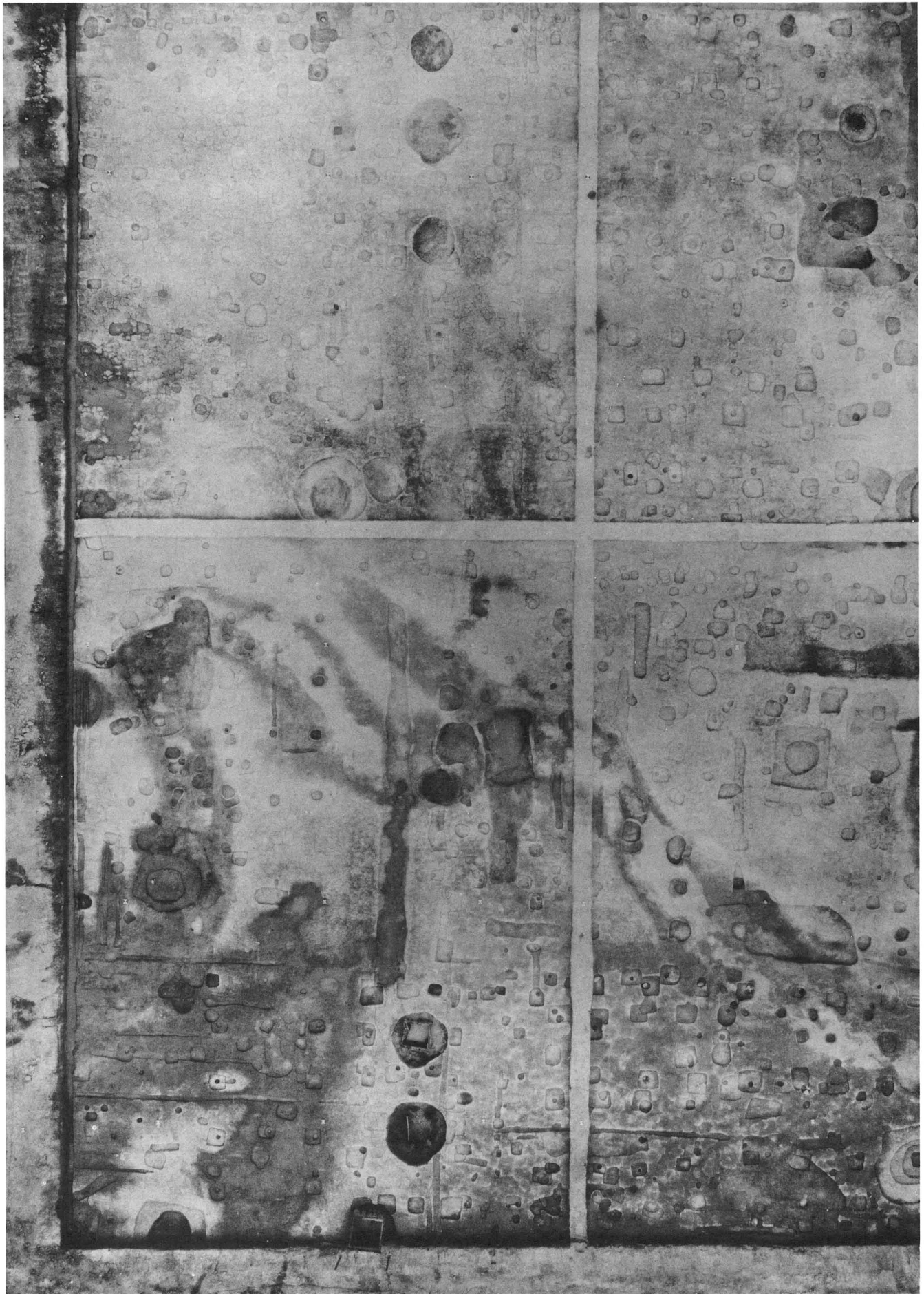



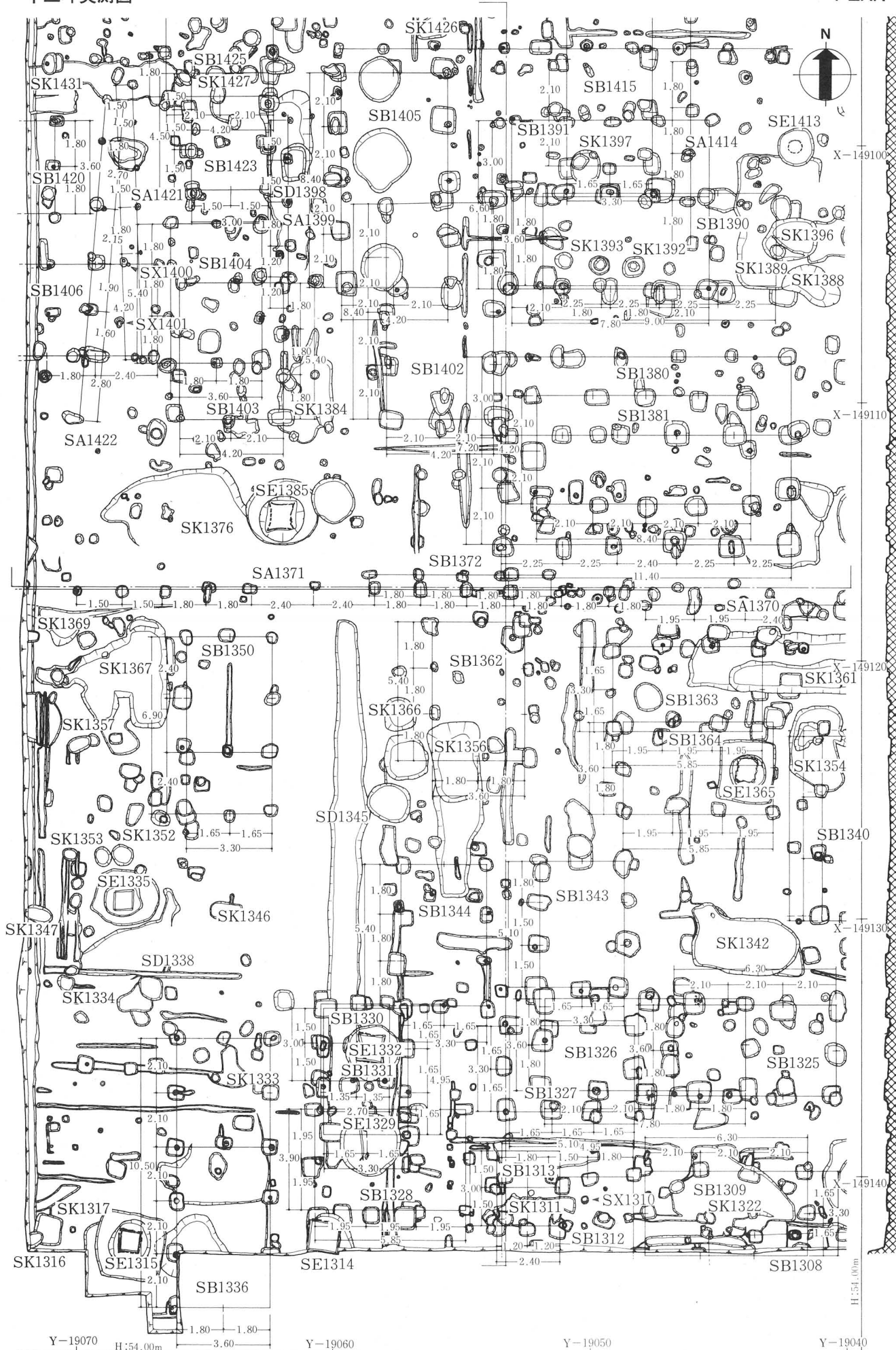
十三坪垂直写真 1/200

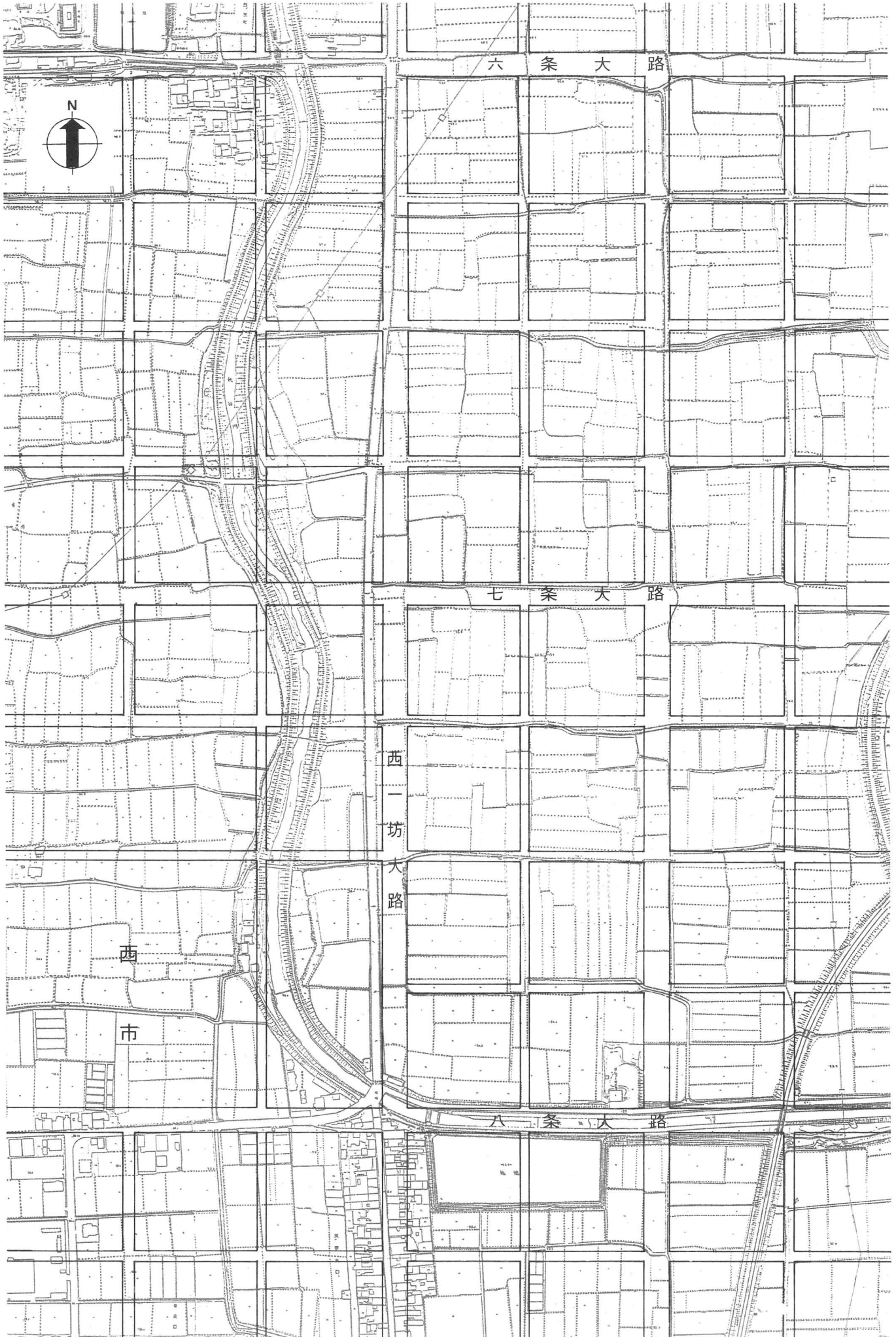










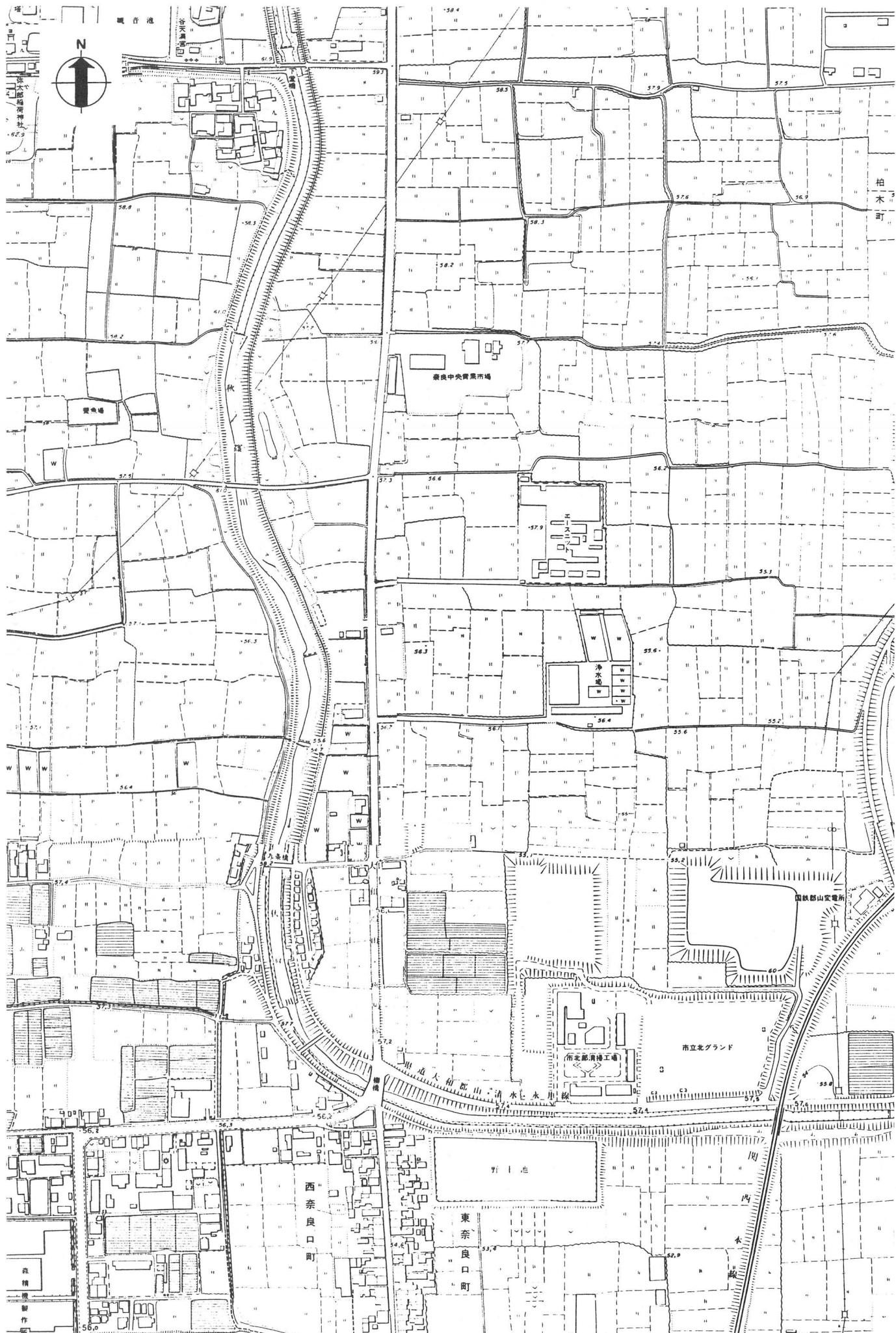




調査地周辺航空写真 1/5,000


1955年撮影





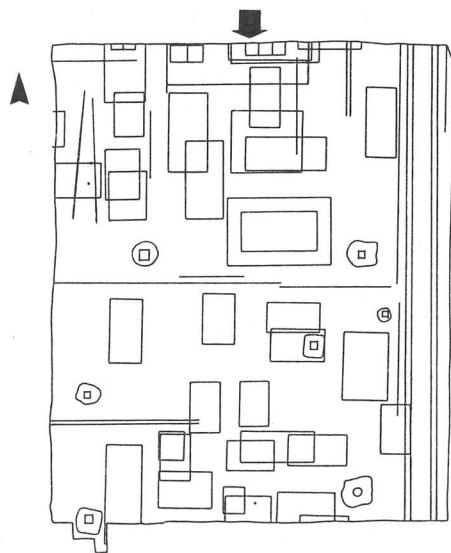
調査地周辺地形図 1/5,000


奈良国際文化観光都市計画図 (1970年測図) 及び、大和郡山市基本図 (1980年測図)

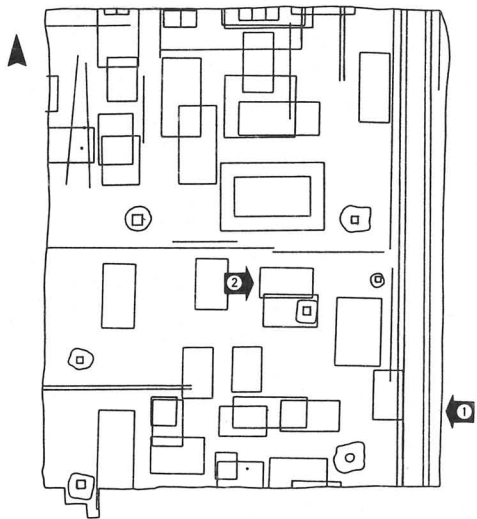


調査地周辺航空写真 1/5,000

1980年撮影





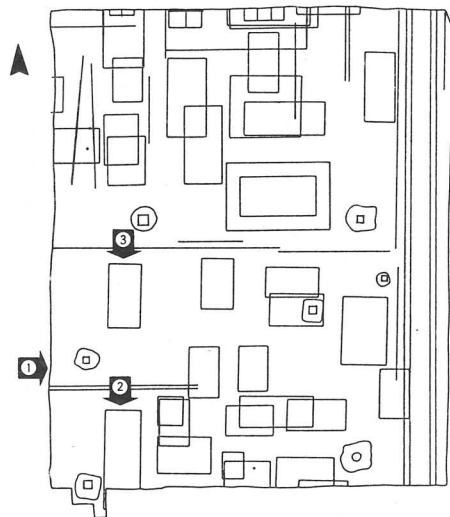




1. 道路SF1320,  
建物SB1325,  
SB1326,  
井戸SE1305  
東から



2. 建物SB1363,  
SB1364,  
井戸SE1365,  
土坑SK1361  
西から





1. 建物SB1336,  
SB1350,  
井戸SE1335  
西から

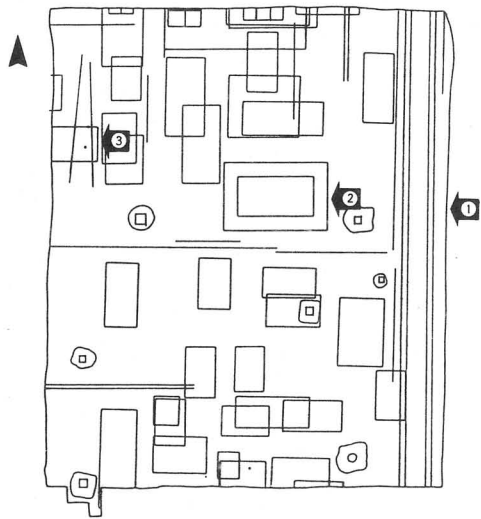


2. 建物SB1336,  
井戸SE1314,  
SE1315  
北から



3. 建物SB1350  
北から





1. 堀 SA1370,  
SA1371,  
SA1372,  
井戸 SE1375,  
土坑 SK1373  
東から

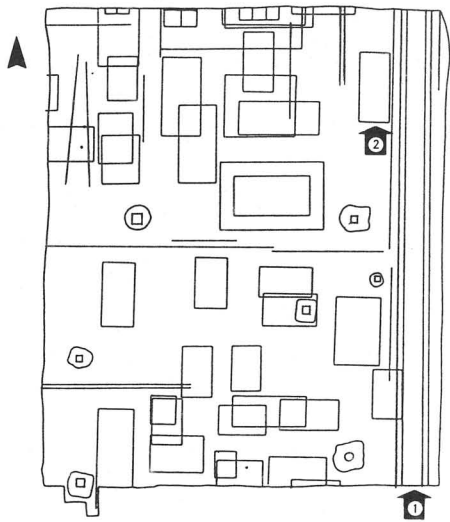



2. 建物 SB1380,  
SB1381  
東から



3. 建物 SB1406,  
土器埋納遺構  
SX1400,  
SX1401  
東から



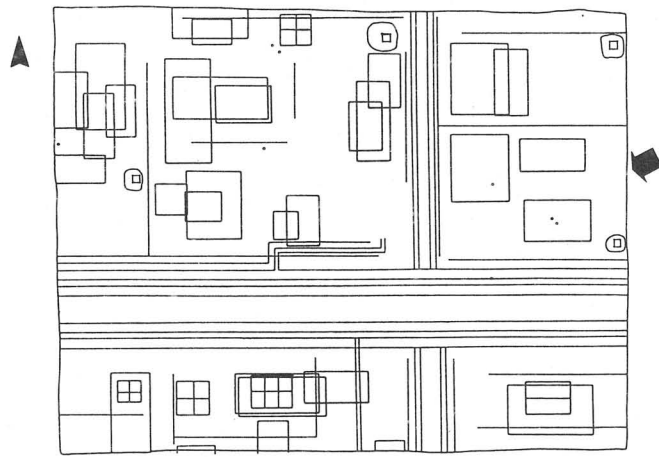





1. 道路SF1320,  
土坑SK1304  
南から

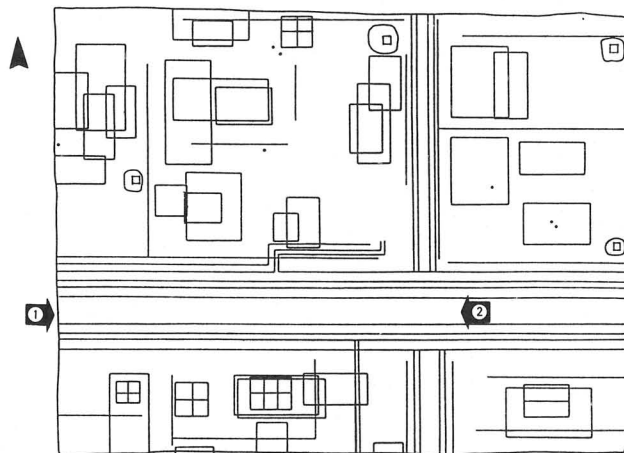



2. 道路SF1320,  
建物SB1395,  
溝 SD1387,  
SD1412,  
土坑SK1409  
南から



第168次北調査区 全景 東北から





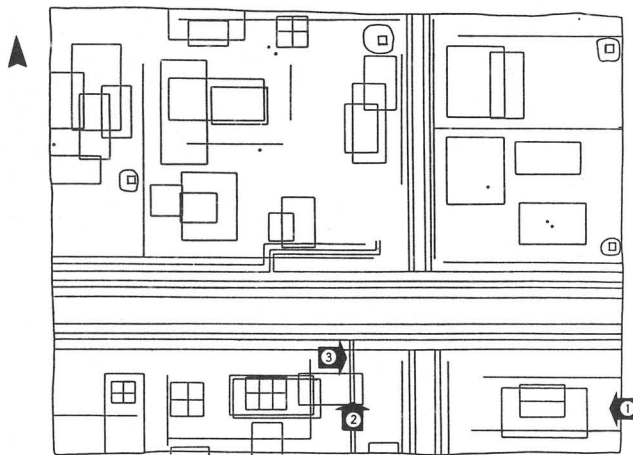


1. 小路SF2000,  
同側溝SD1495,  
SD1496,  
SD1499,  
SD1500  
西から



2. 小路SF2000,  
土坑SK1493,  
SK1502,  
SK1508,  
SK1509,  
SK1511,  
SK1515他  
東から







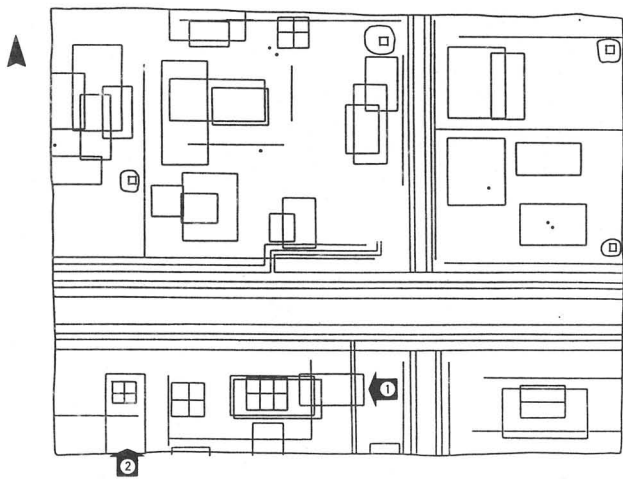
1. 建物SB1470,  
SB1471,  
SB1472,  
堀 SA1473  
東から



2. 溝 SD1412,  
SD1487  
南から



3. 暗渠SX1489  
西から

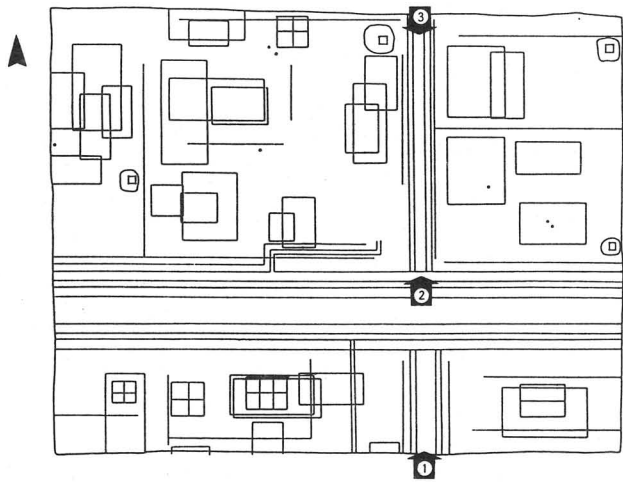





1. 建物SB1476,  
SB1477,  
SB1478  
東から



2. 建物SB1425,  
SB1482,  
堀 SA1483  
南から





1. 道路SF1320,  
小路SF2000,  
築地SA1570  
南から

1



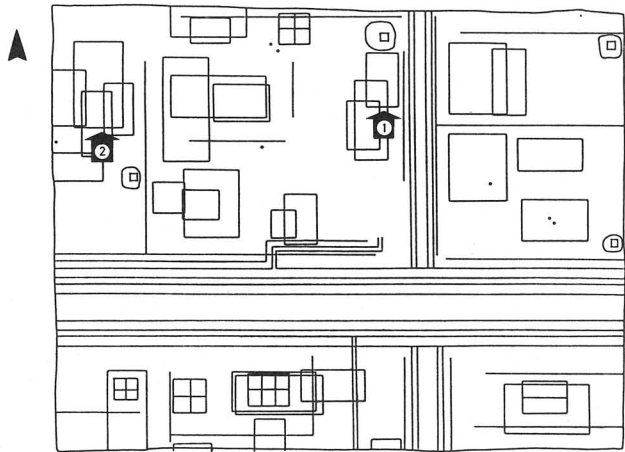
2. 築地SA1570  
南から

3. 同上,  
堰板溝SD1649,  
SD1668他  
北から

2



3





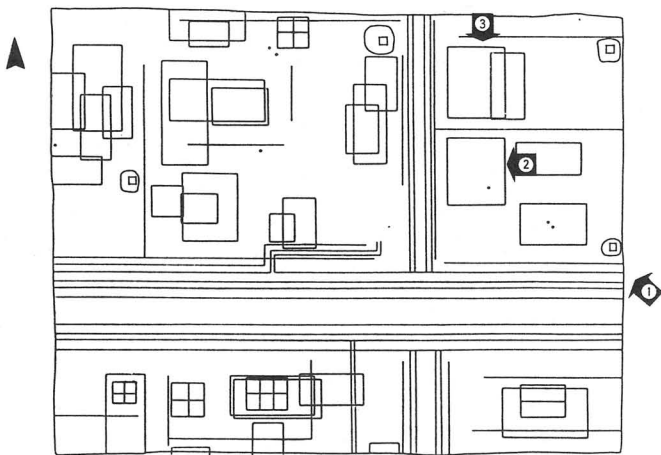
1. 建物SB1559,  
SB1561,  
堀 SA1558,  
井戸SE1560  
南から



2. 建物SB1585,  
SB1586,  
SB1587,  
SB1588  
南から




圖 1  
A 圖





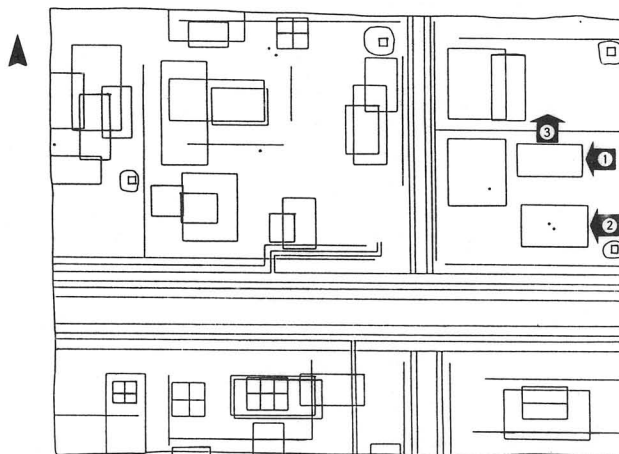
1. 第168次北調査区  
東半部 東南から



2. 建物SB1534,  
土器埋納遺構  
SX1535  
東から



3. 建物SB1553,  
SB1554  
北から





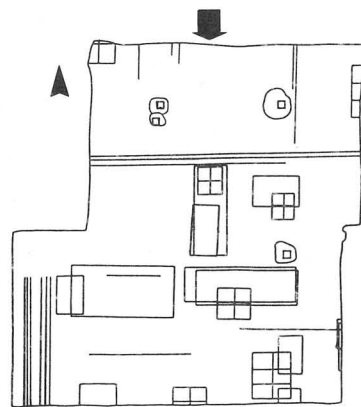
1. 建物SB1532,  
土坑SK1980  
東から




2. 建物SB1531,  
土器埋納遺構  
SX1592,  
SX1593  
東から

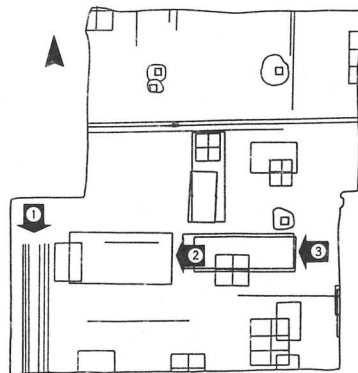


3. 土坑SK1552  
南から



第179次調査区 全景 北から





1. 道路SF1970,  
築地SA1570  
北から



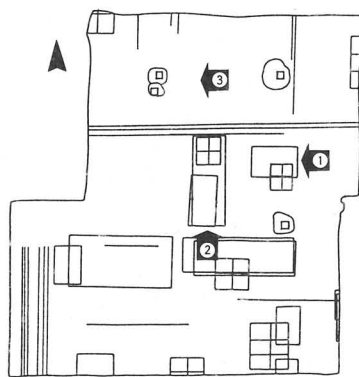
2. 建物SB1710  
東から



3. 建物SB1682,  
SB1760,  
SB1790,  
SB1791  
東から








1. 建物SB1820,  
SB1830,  
塀 SA1900,  
土坑SK1824,  
SK1951  
東から

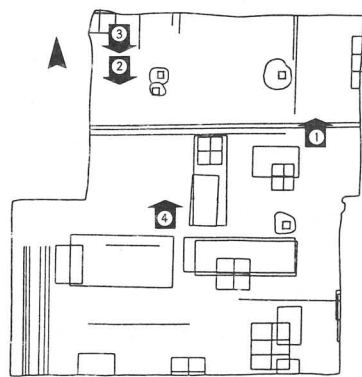


2. 建物SB1780,  
SB1781,  
SB1810  
南から



3. 井戸SE1870,  
土坑SK1861,  
SK1915,  
SK1943  
東から







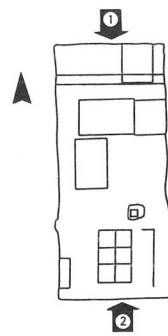
1. 建物SB1890,  
堀 SA1850,  
井戸SE1867  
南から


2. 土坑SK1863  
北から

3. 土坑SK1825,  
SK1926  
北から

4. 土坑SK1775  
南から



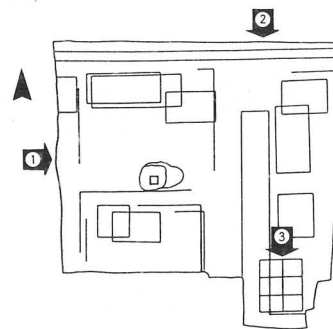




1. 第156-32次調査区  
全景 北から



2. 同上  
全景 南から





1. 大和郡山市教委  
調査区  
全景 西から

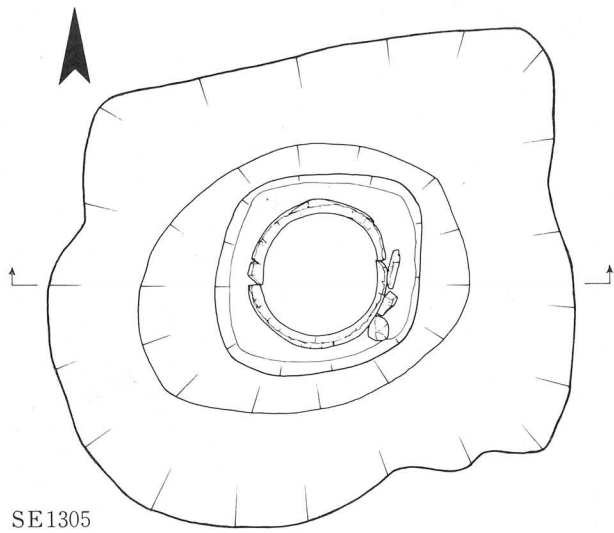


2. 同 上  
全景 北から

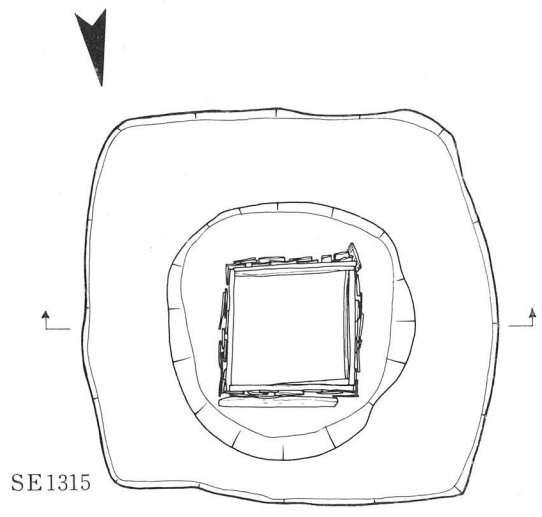
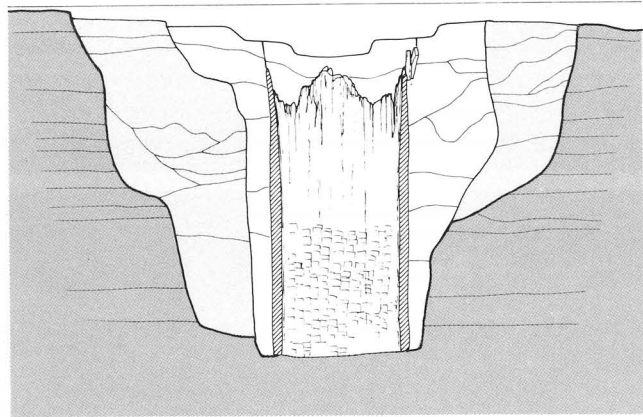


3. 建物SB1890  
北から

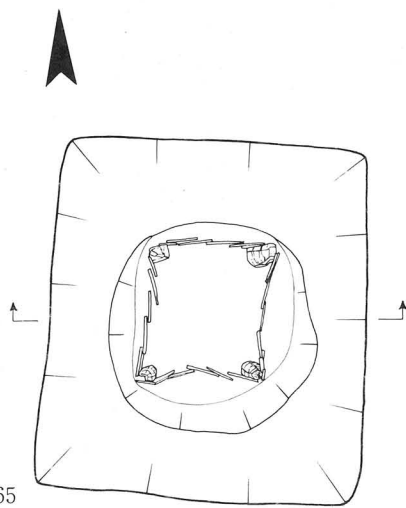
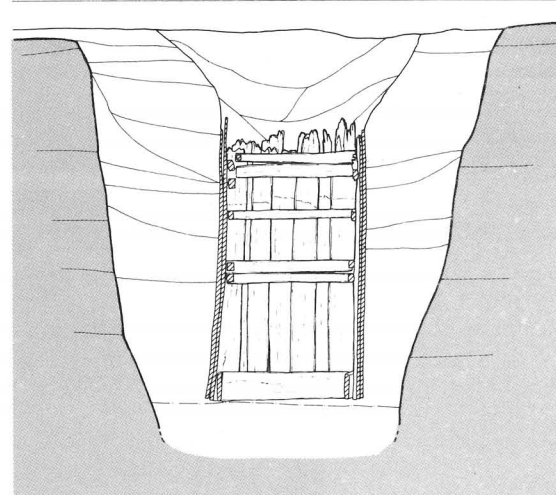




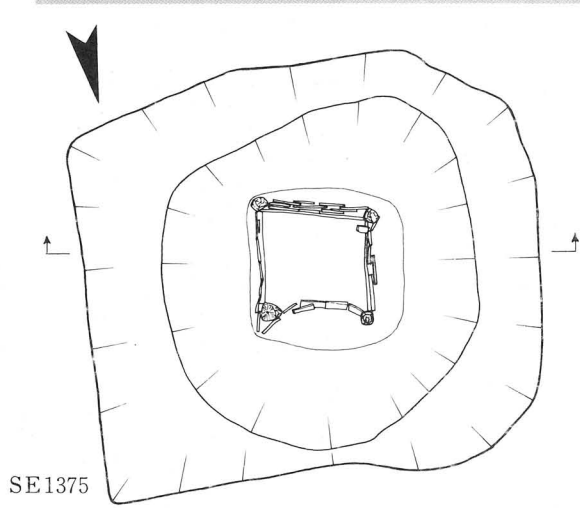
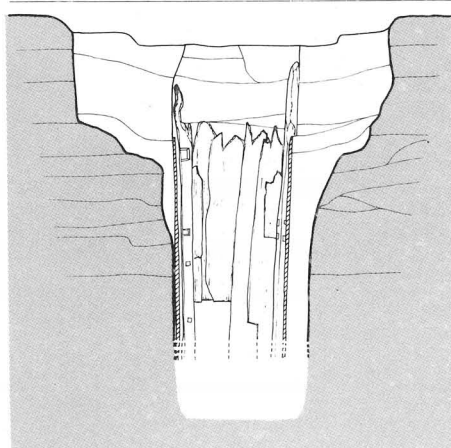
H53. 1m



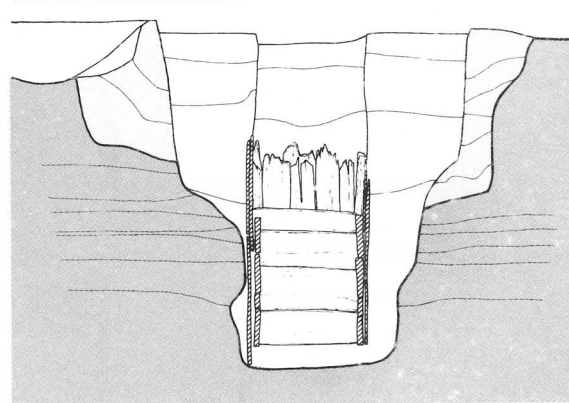
H53. 5m



H53. 0m



H53. 0m





1. 井戸 SE1305  
西から

1




2. 井戸 SE1315  
北から

2



3. 井戸 SE1365  
北から

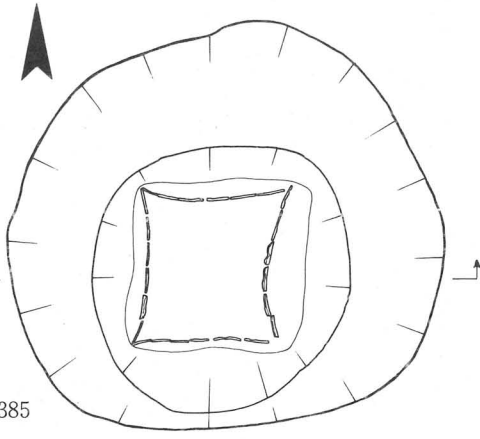
3



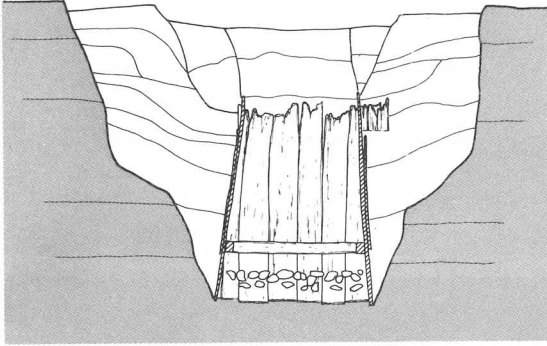
4. 井戸 SE1375  
北から

4

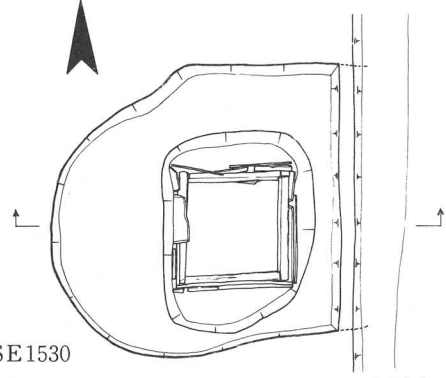
SE1385



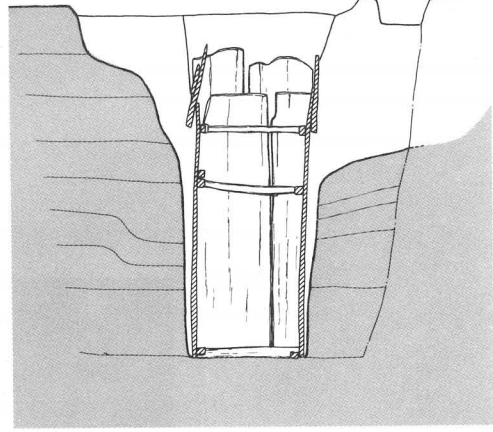
H53.1m



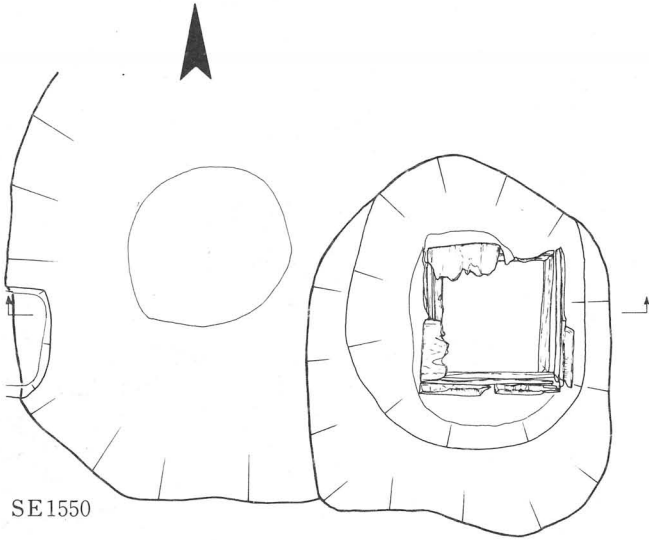
SE1530



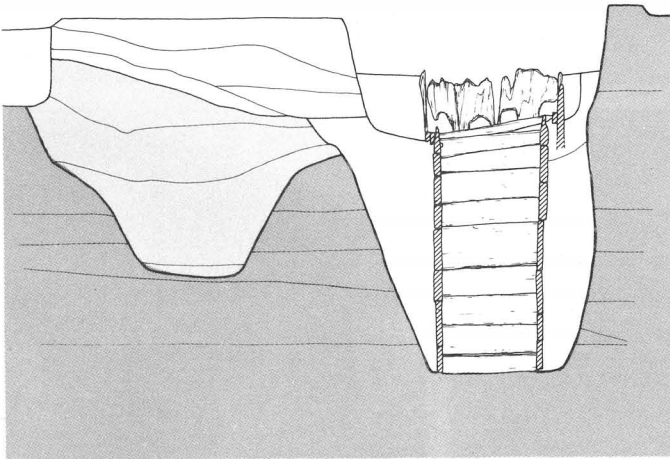
H54.0m



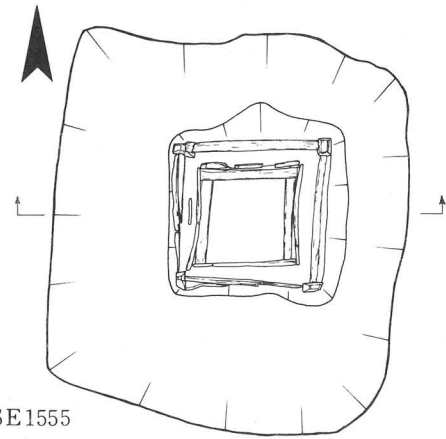
SE1550



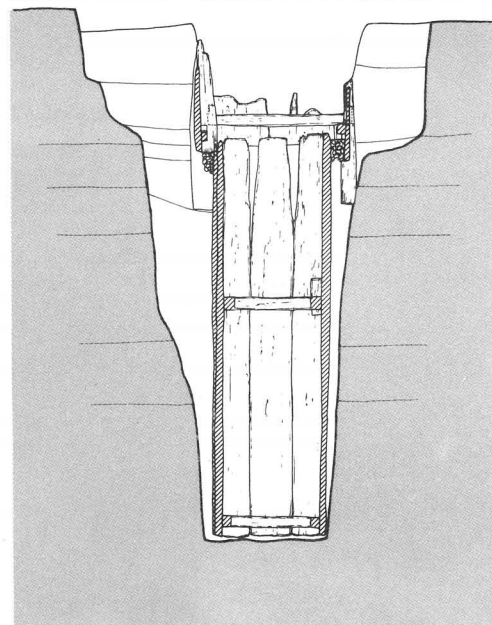
H54.0m



SE1555



H53.8m







1. 井戸SE1530  
西から



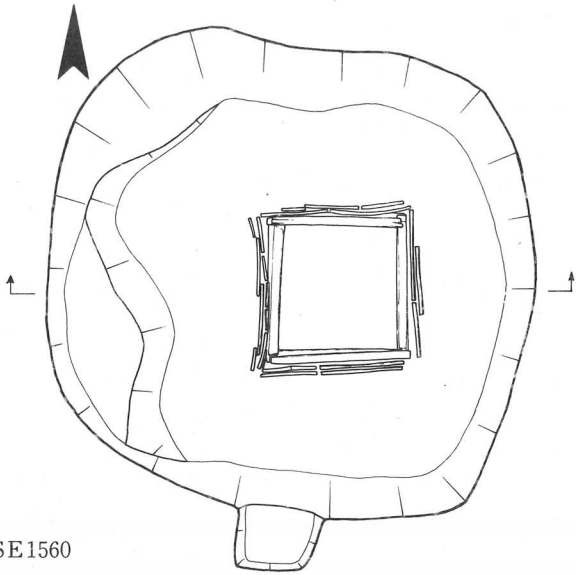
2. 井戸SE1550  
南から



3. 井戸SE1555  
西から

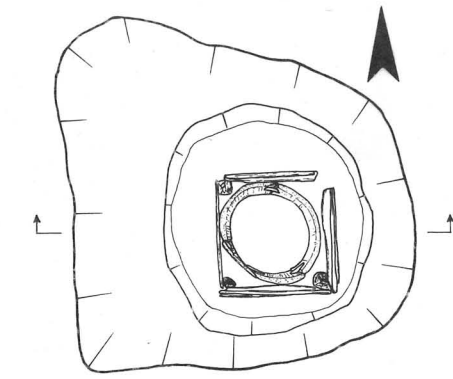
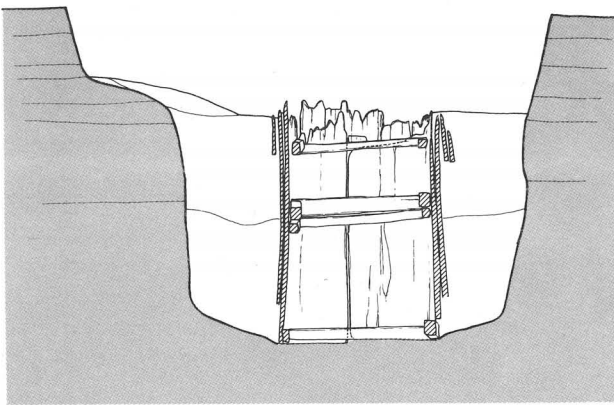


4. 同 北から



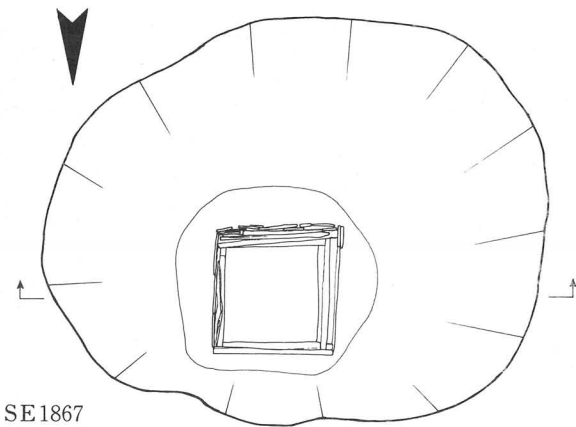
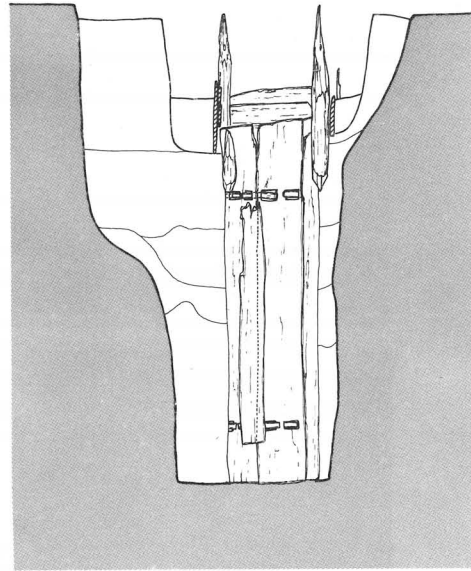
SE1560

H55.0m



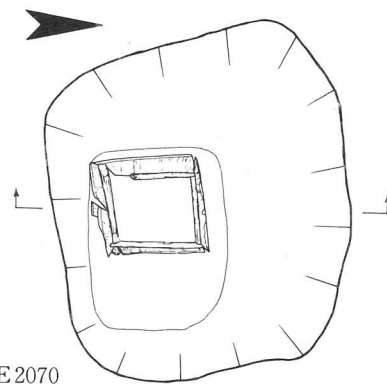
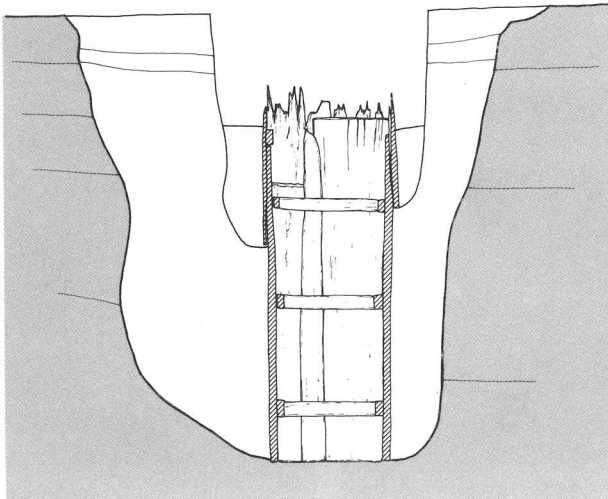
SE1700

H54.0m



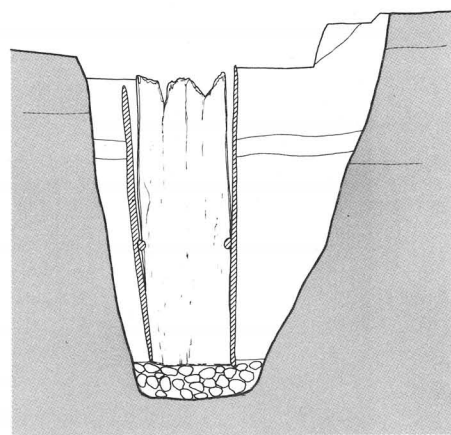
SE1867

H53.8m




SE2070

H53.7m



- 1. 井戸SE1700  
南から
- 2. 同 細部南から

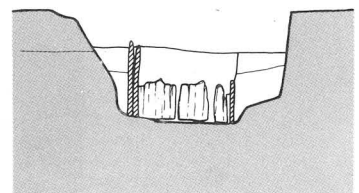
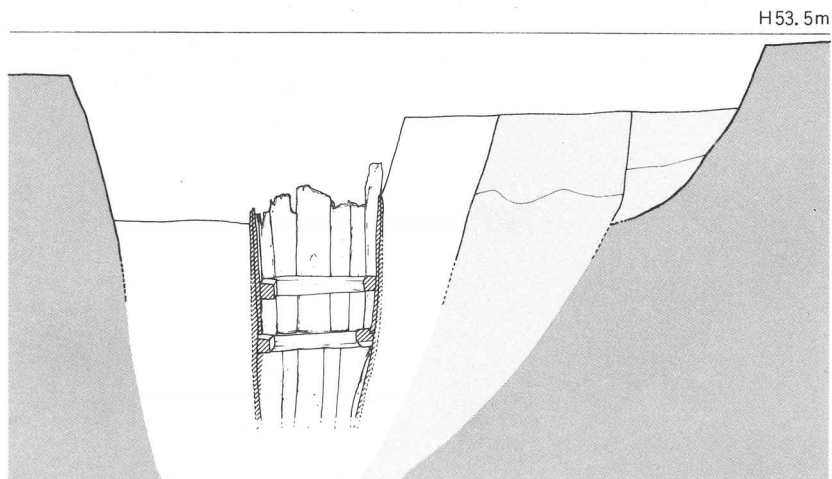
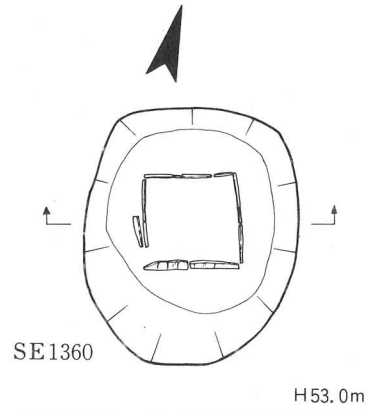
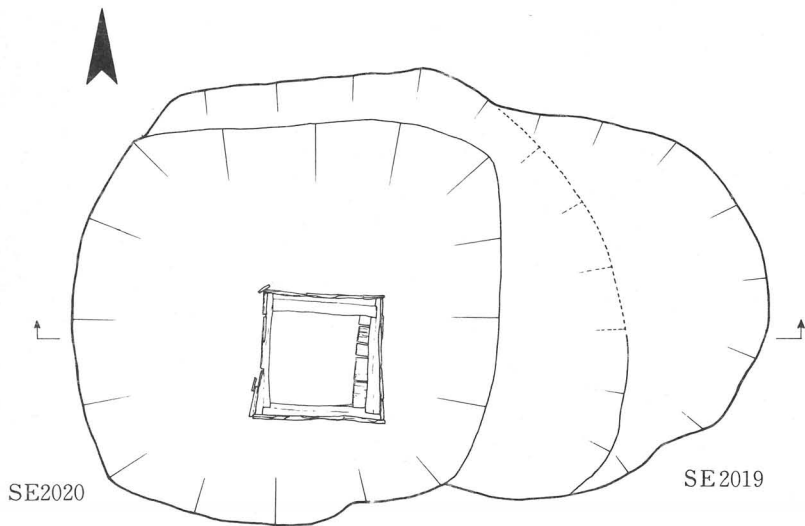
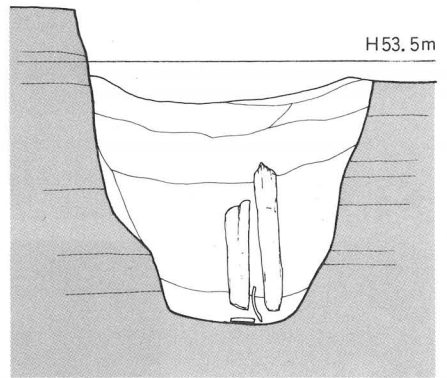
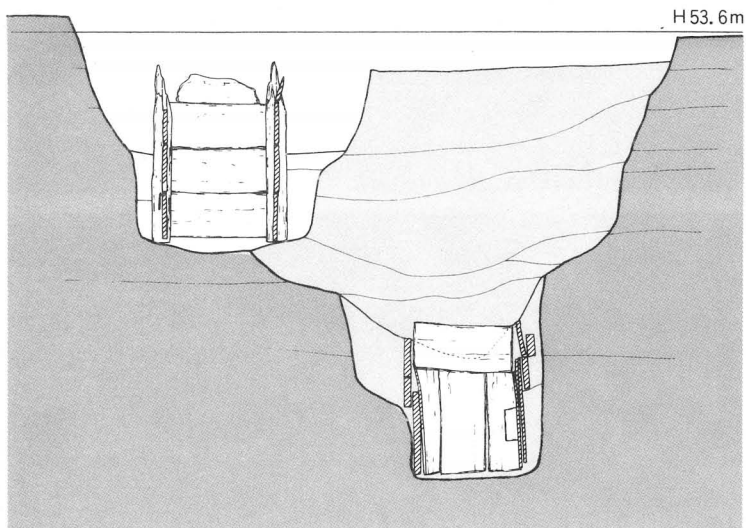
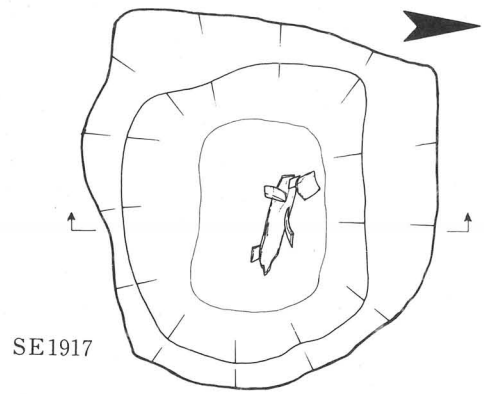
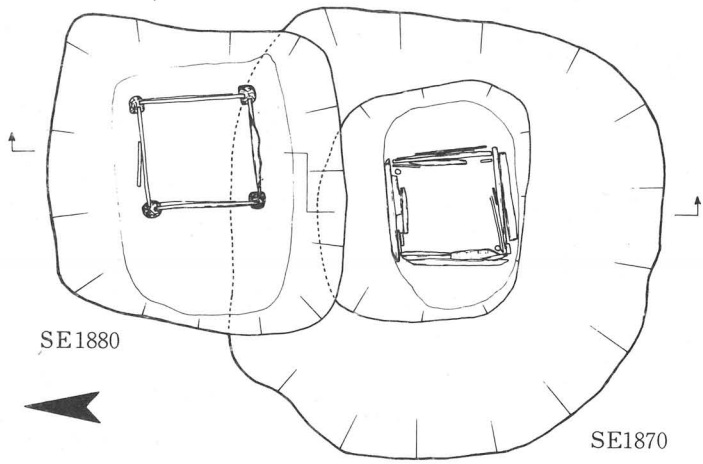


- 3. 井戸SE1560  
東から



- 4. 井戸SE1867  
南から





1. 井戸 SE1880,  
SE1870  
南から



1

2. 井戸 SE1870  
西から




2

3. 井戸 SE1917  
南から



3

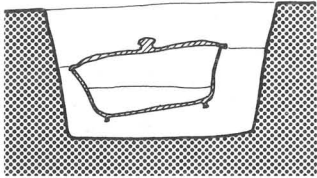
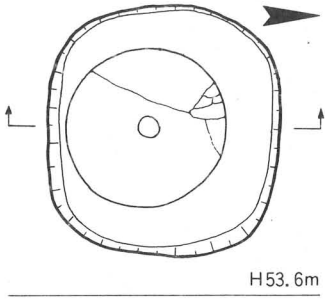
4. 井戸 SE2020  
南から



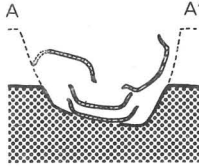
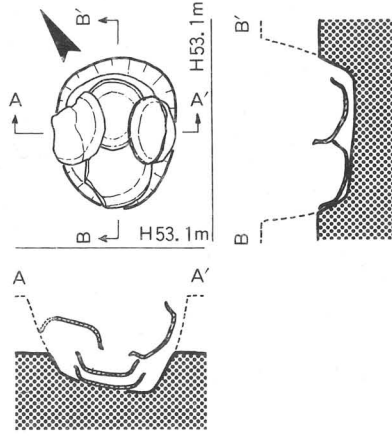
4



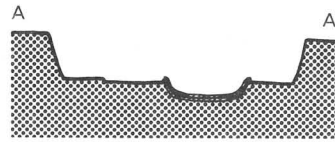
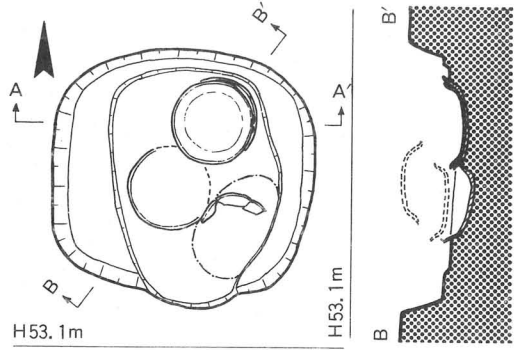
S X1535



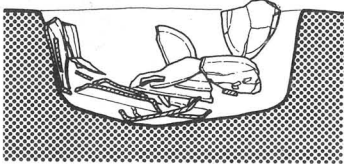
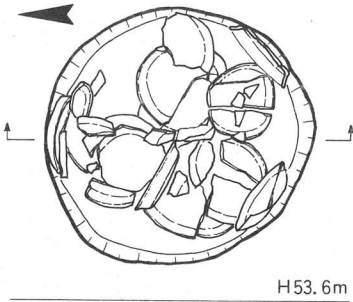
S X1400




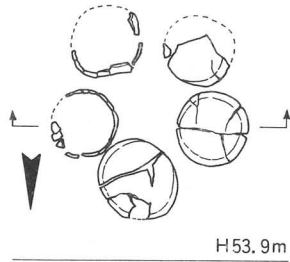
S X1401




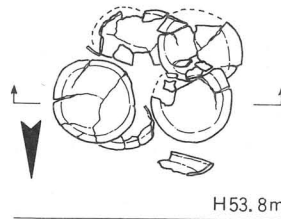
S X1593



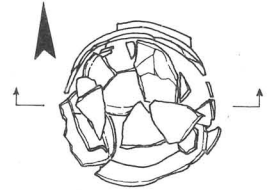
S X1589



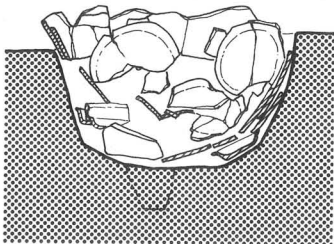
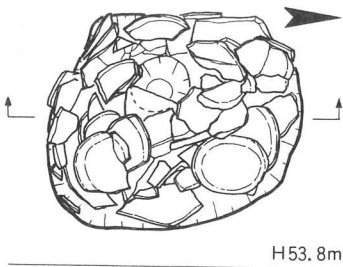
S X1572




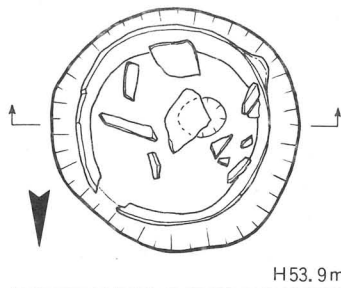
S X1592



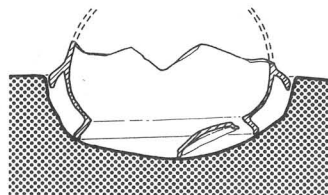
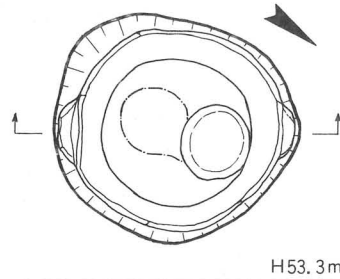
S X1579




S X1578




S X1310



6AII-P・Q区  
十三・十四坪  
土器埋納遺構



1



PL. 26


2

1・2. SX1535  
東から



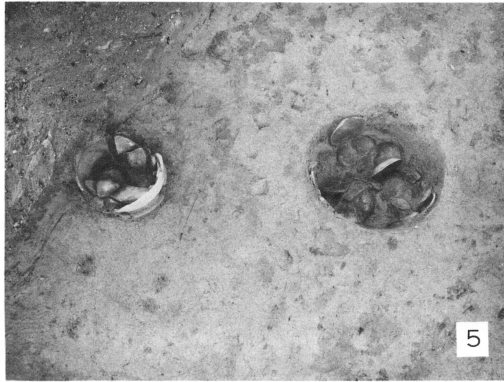
3

3. SX1579  
東から



4

4. SX1400  
西から



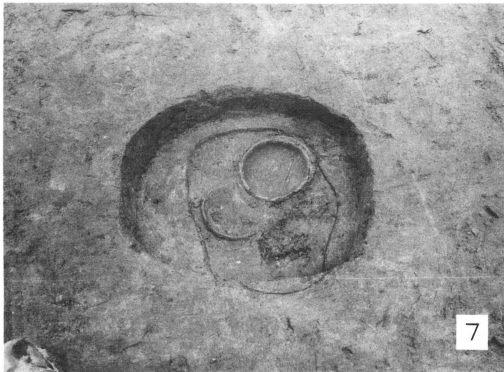
5

5. SX1592 (左)  
SX1593  
東北から



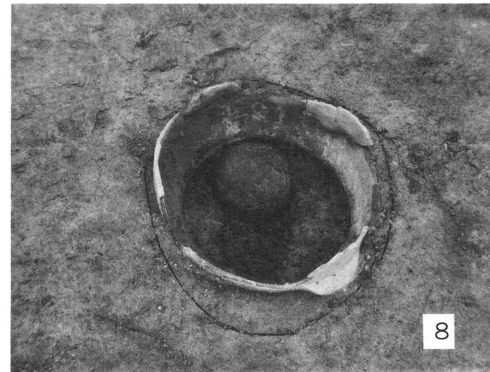
6

6. SX1578  
北から




7

7. SX1401  
南から




8

8. SX1310  
南から



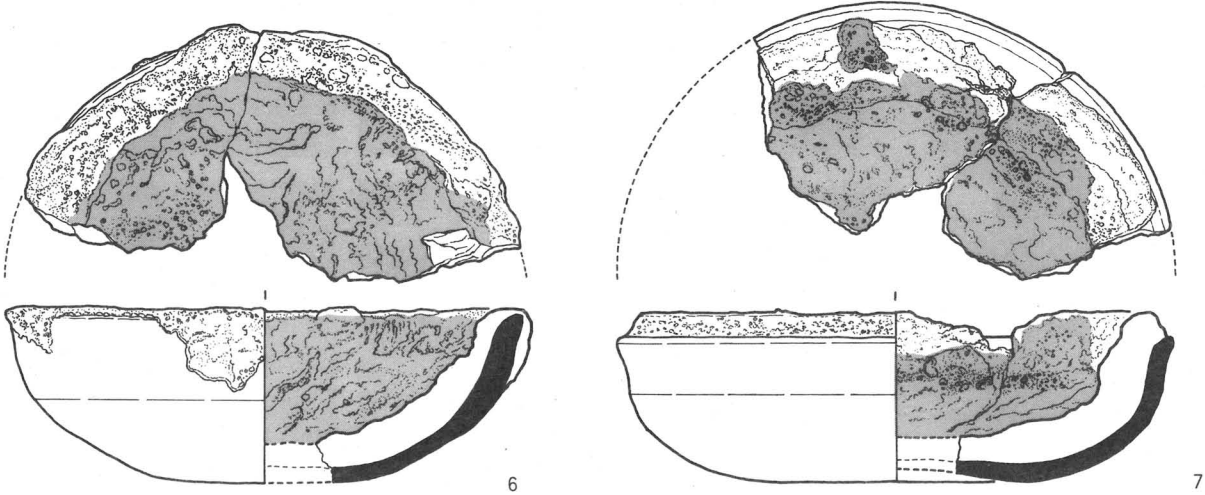
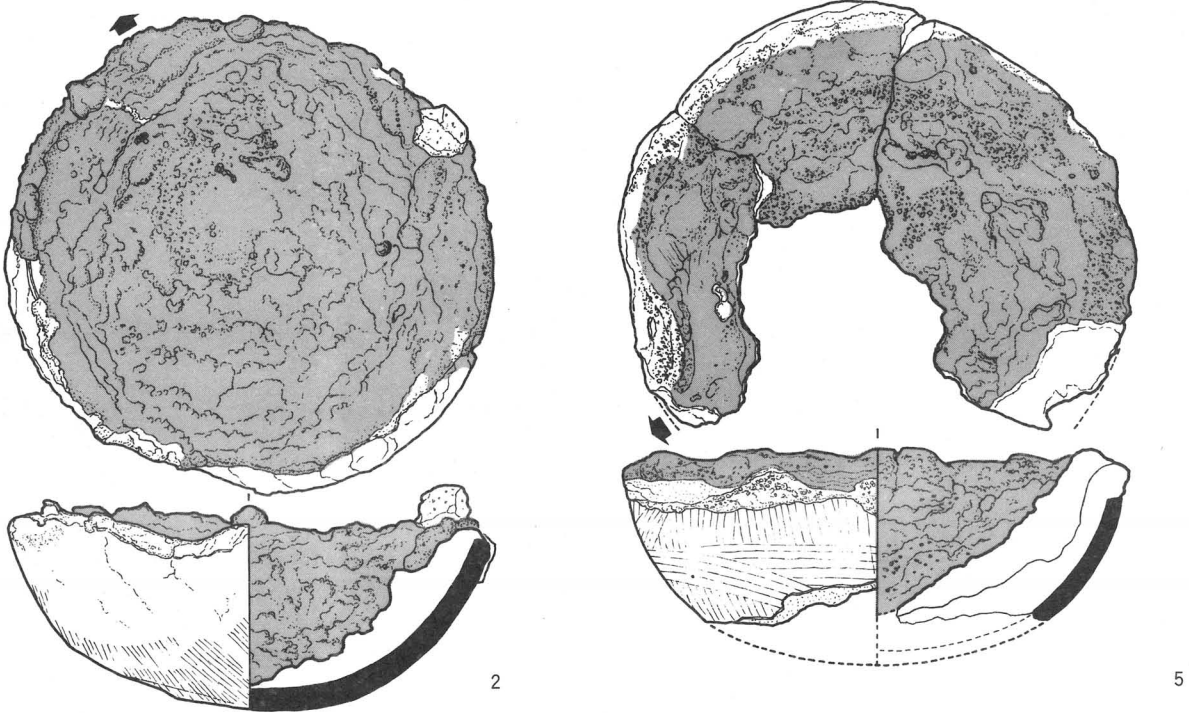
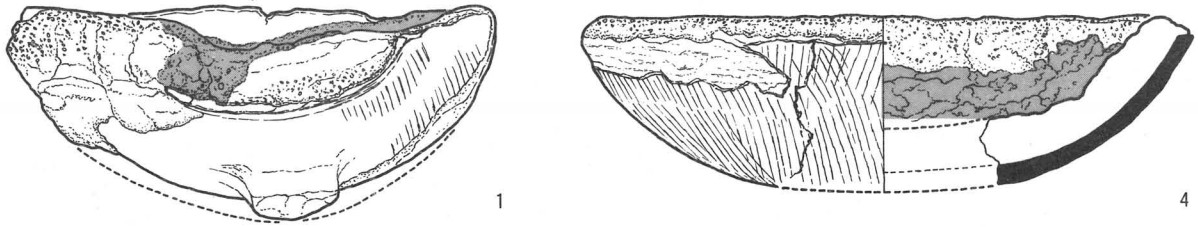
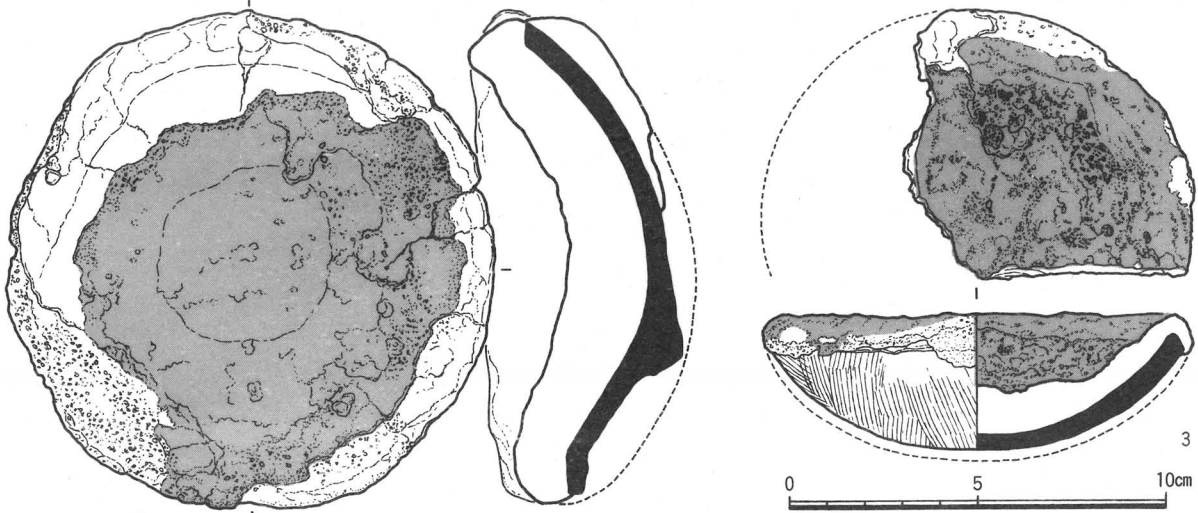
9


9. SX1572  
北から



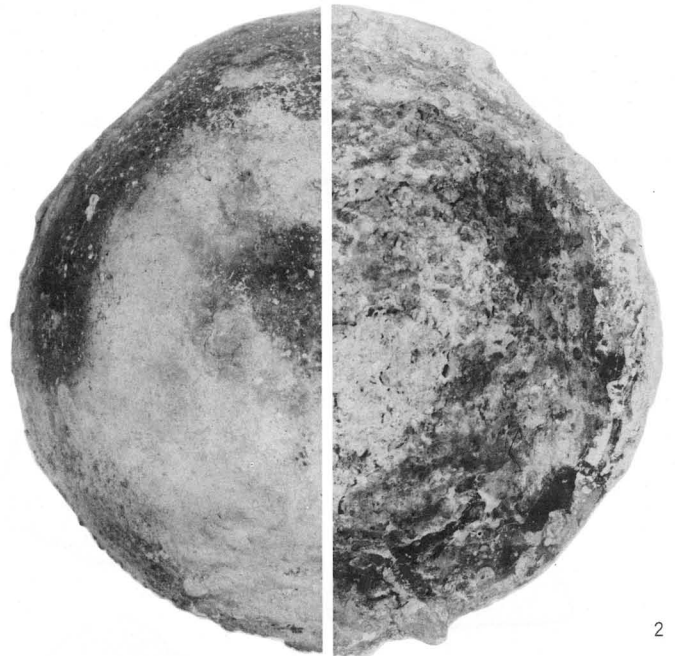
10

10. SX1589  
東北から






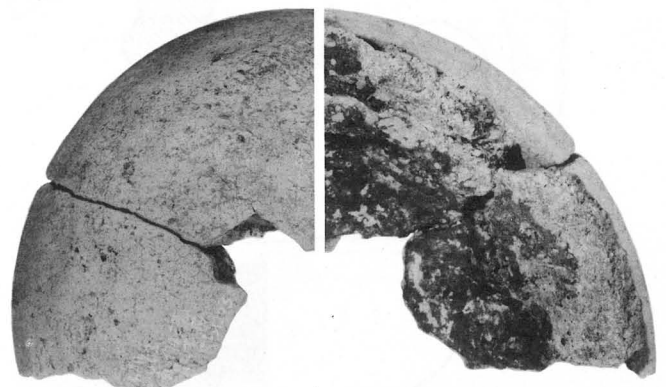
1



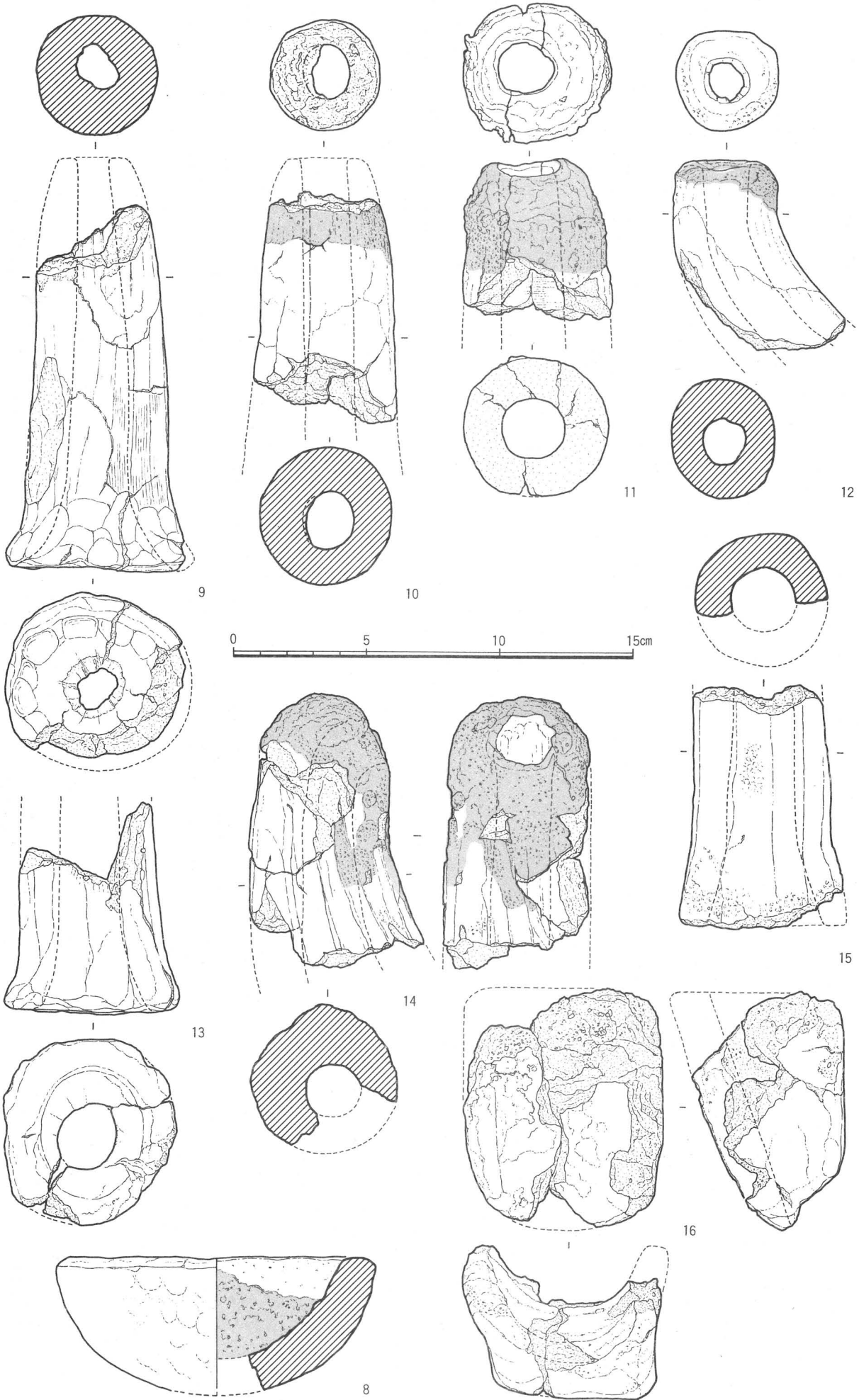
2

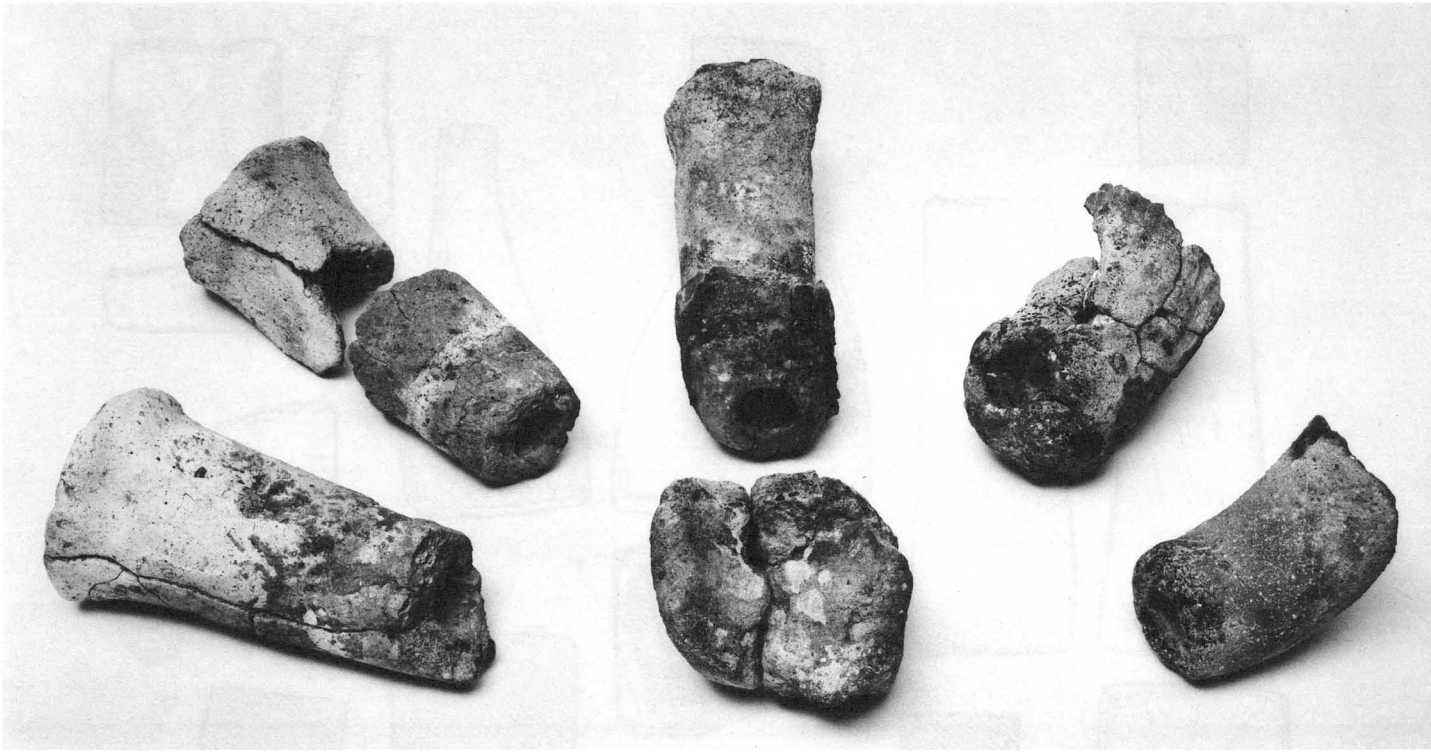


3



7





11



12




14



10





9




16


砥石













10




8



17




11




14



18



24



15



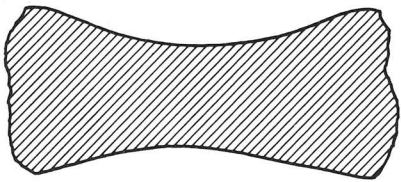
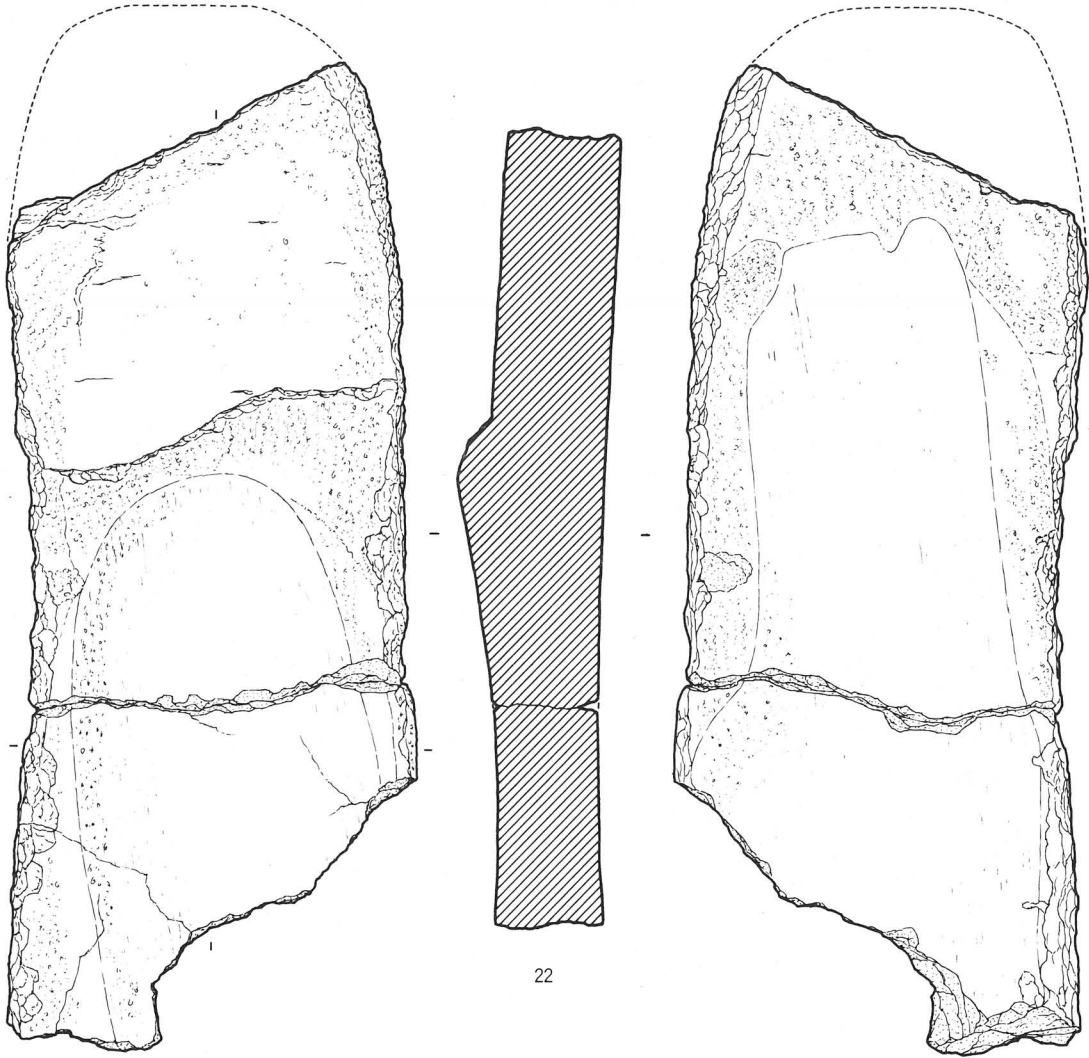
19



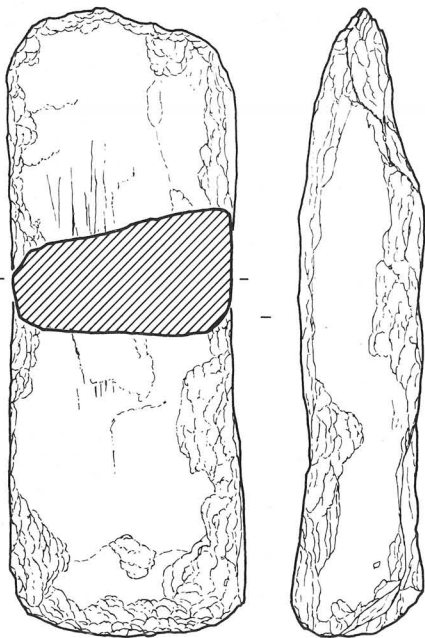
25



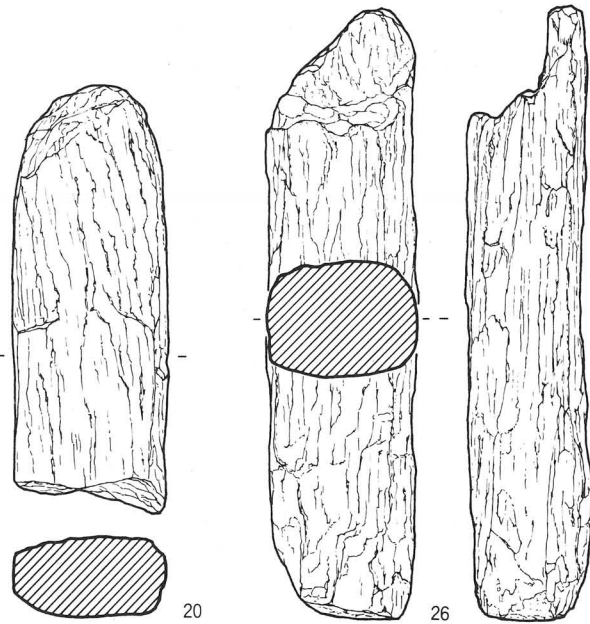
13



0 10 20 30cm




16



20

26

0 5 10 15cm



22

1:4



16


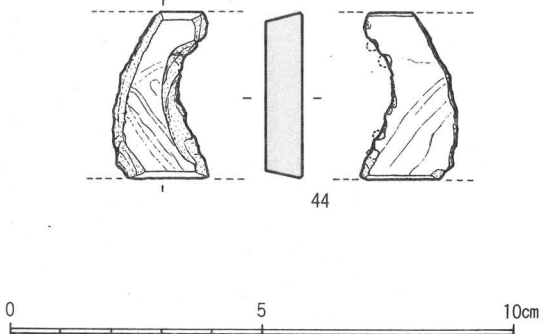
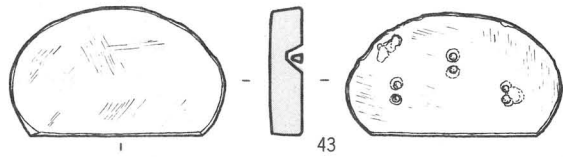
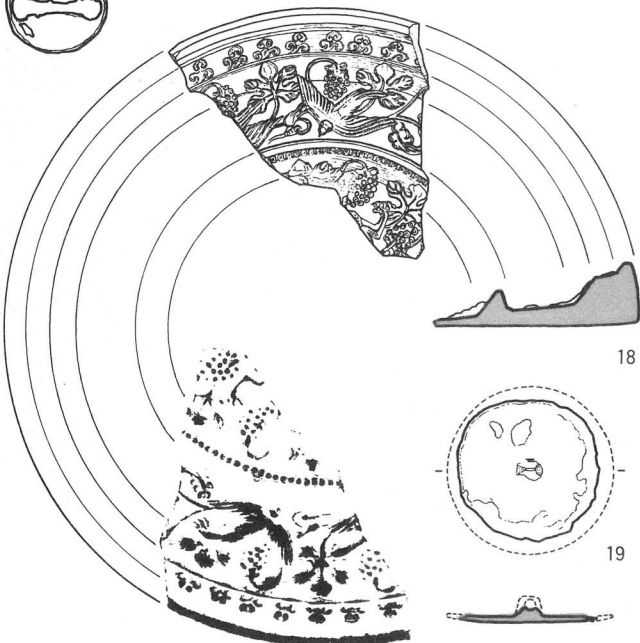
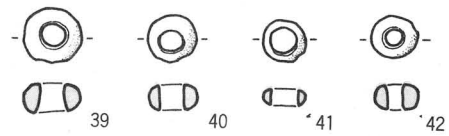
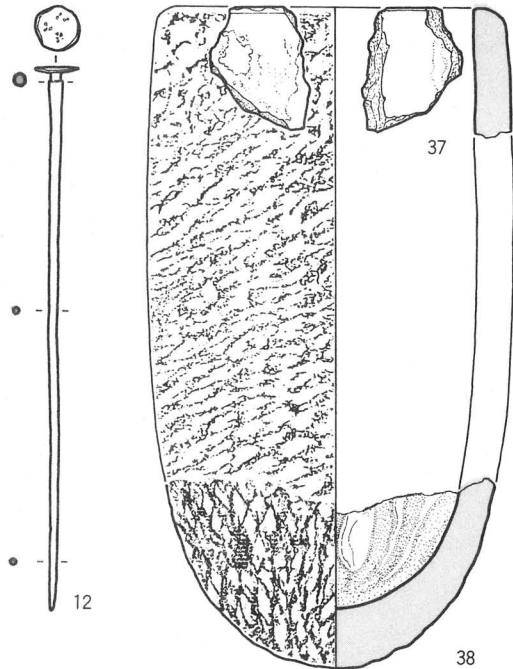
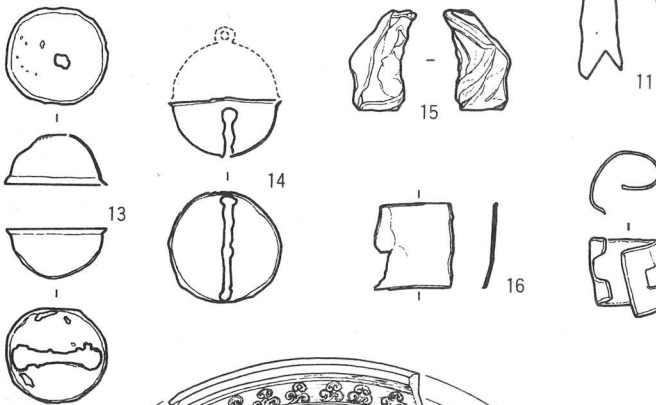
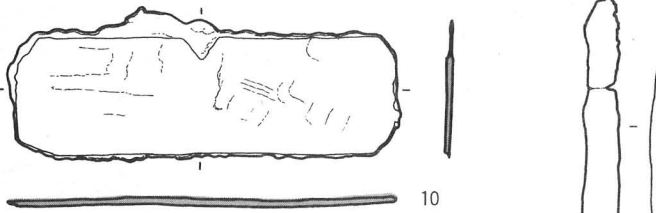
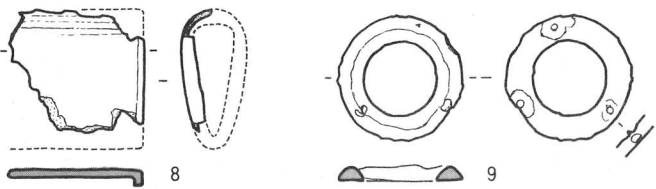
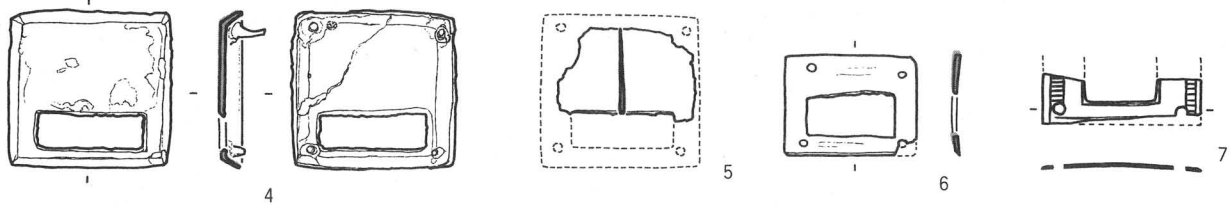
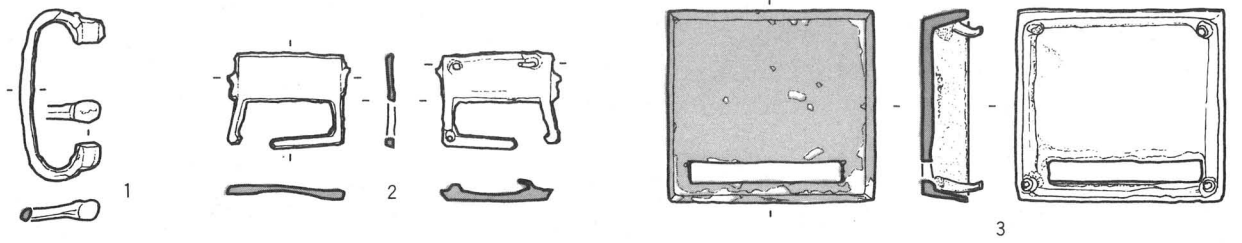



20

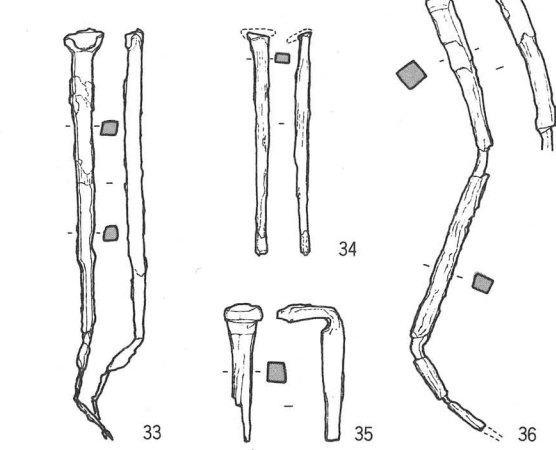
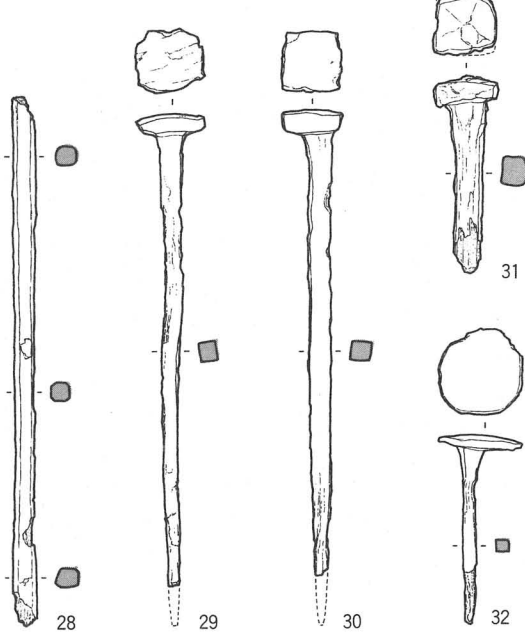
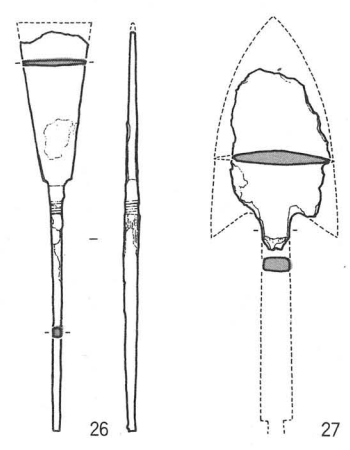
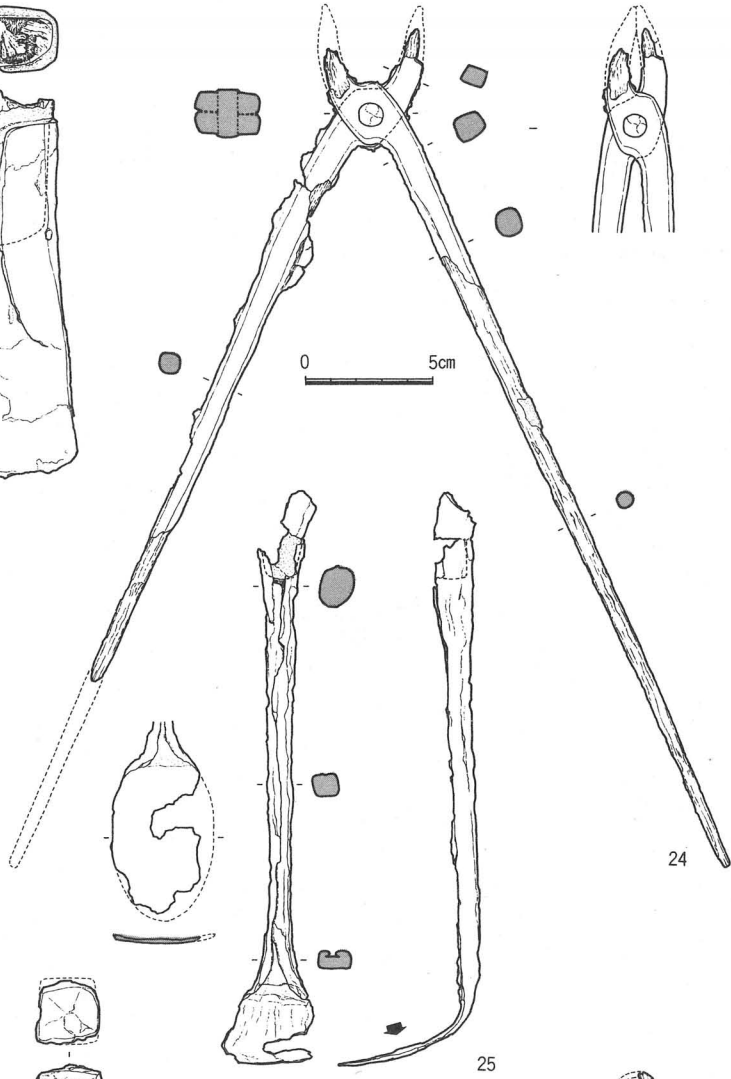
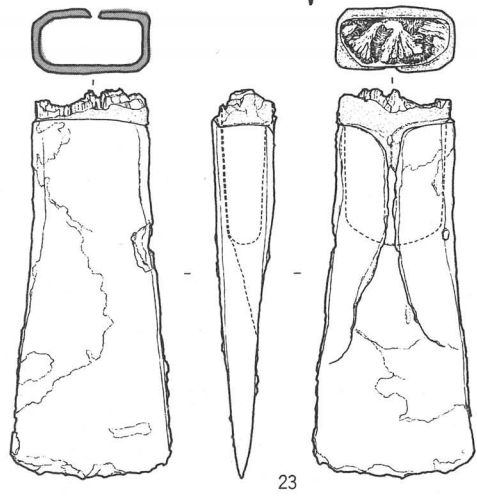
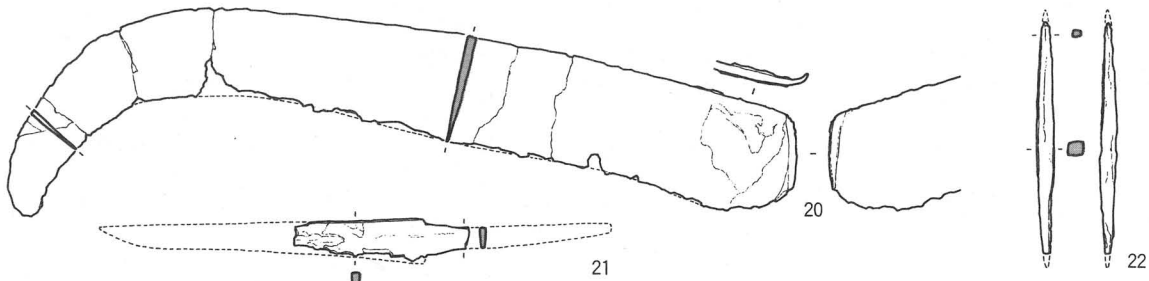



26

2:3









24 1 : 3, 20~23・25~36 2 : 3





2:3

6

8

1:3



1




2




3



4



5




1:2

6




7



2:5



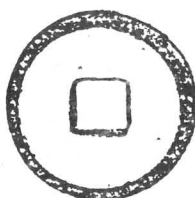
8




9



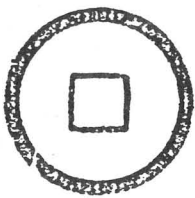
1



2



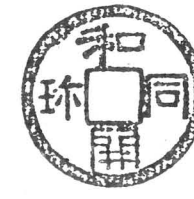
3



4




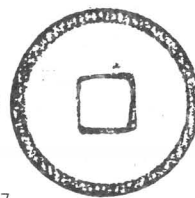
5



6



7



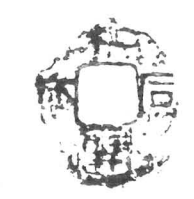
8



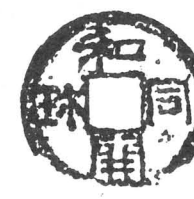

9




10




11



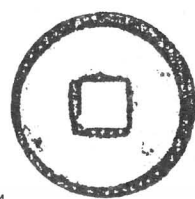
12




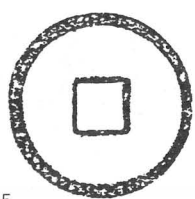
13



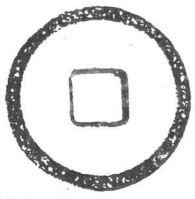
14





15




16



17



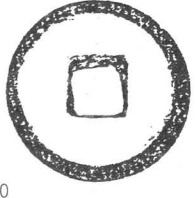
18



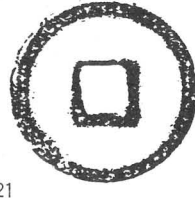
19



20



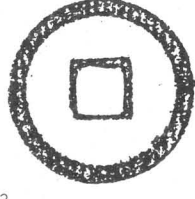
21




22




23





24







25




26



27




28



29



30





25



26



27



28



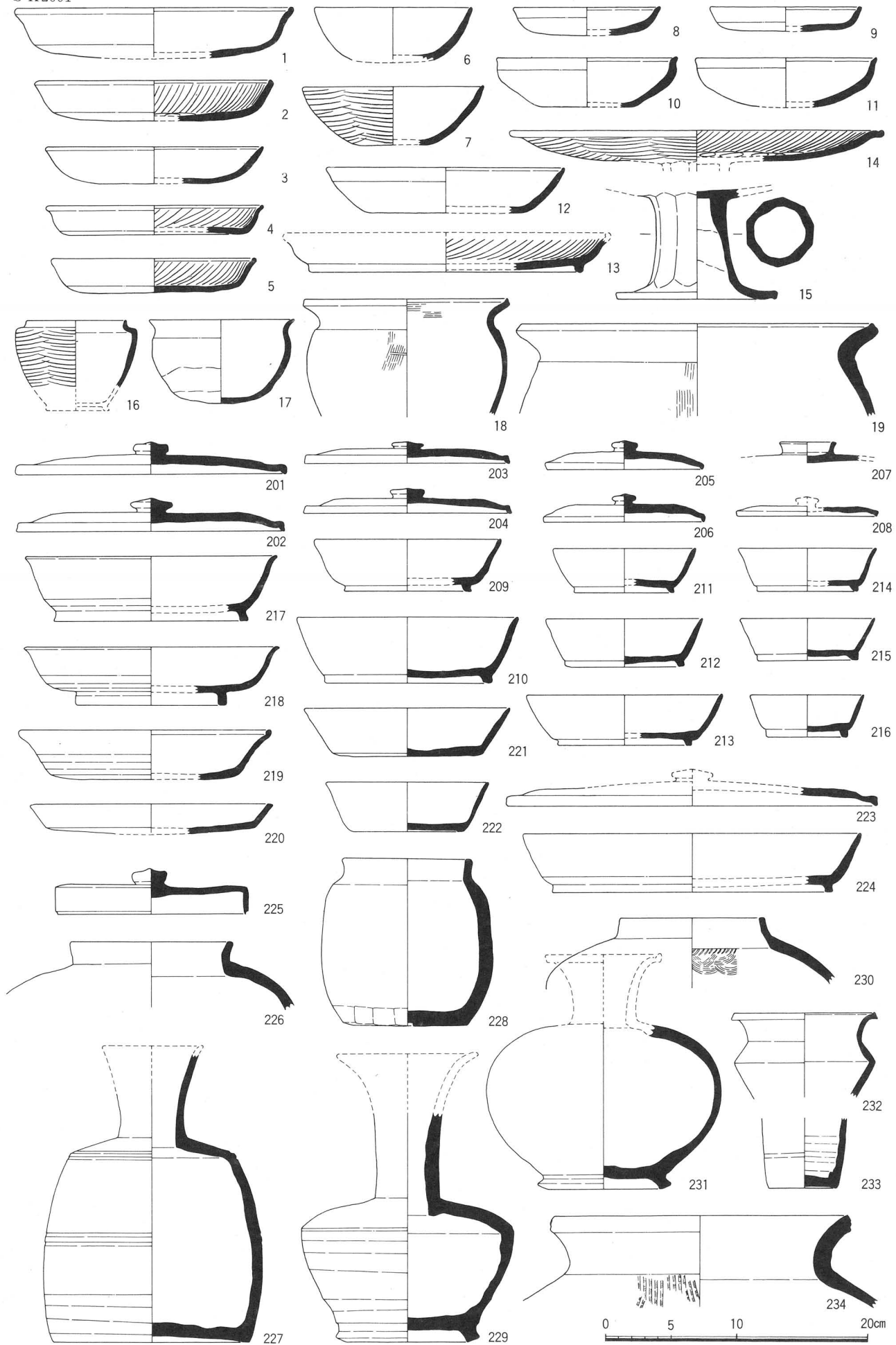
29



30




1:1





5



202




17



218



230



219



228



231




229

2:5



227







37




33




22



27



23




54



34



48



41



39



45



50

2 : 5

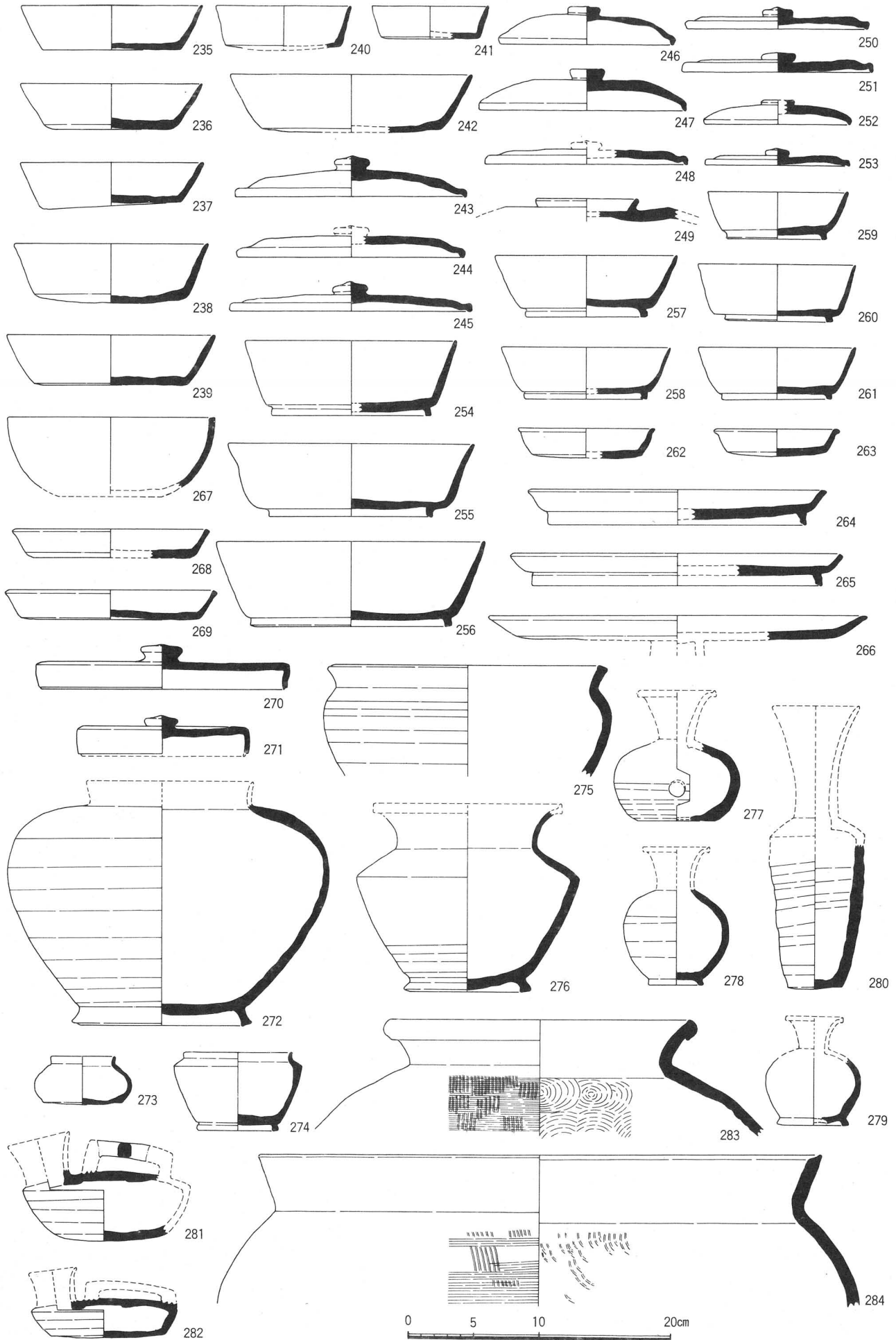


59

1 : 5



51






247



246




258



255



240



242



256




277



265




262



263



281



270

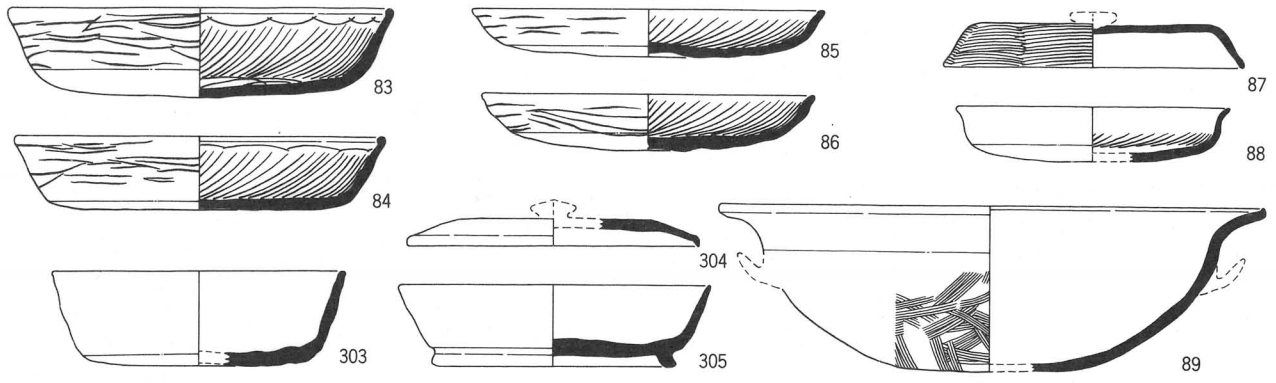


276

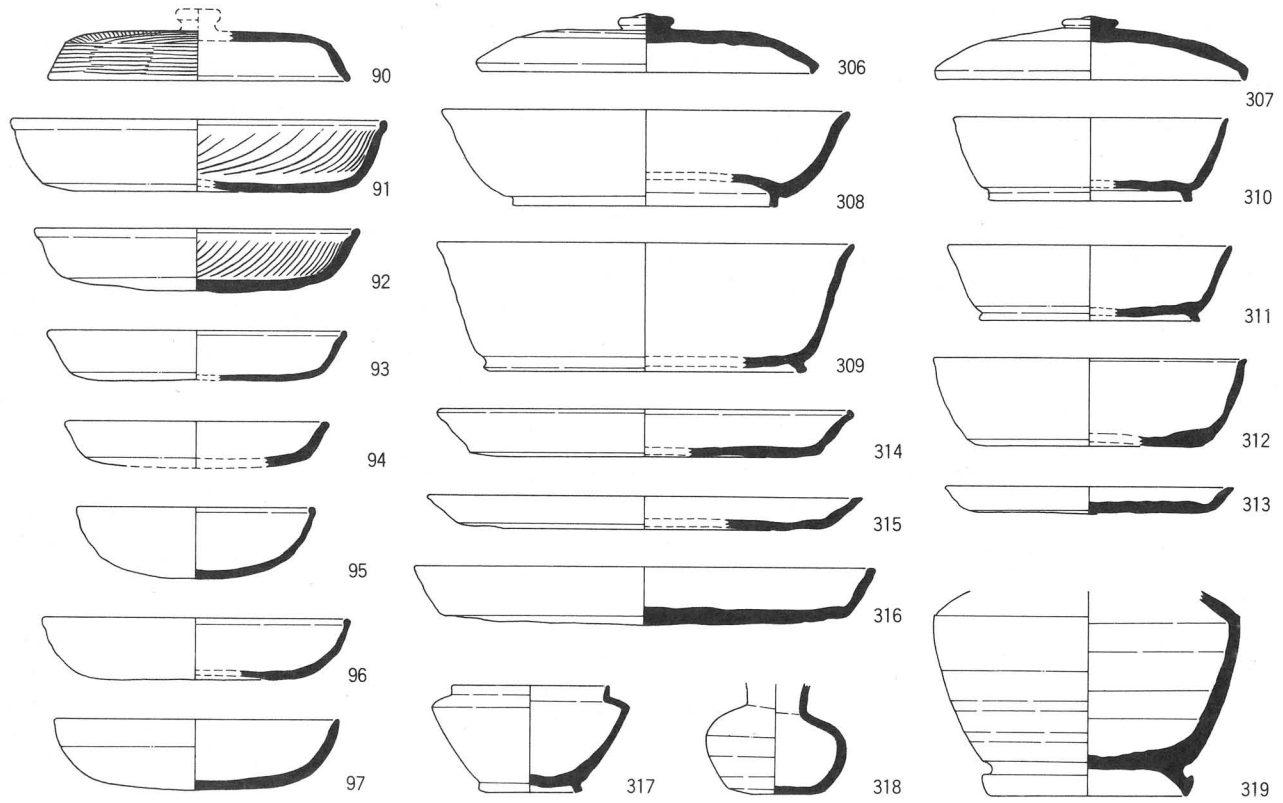


272

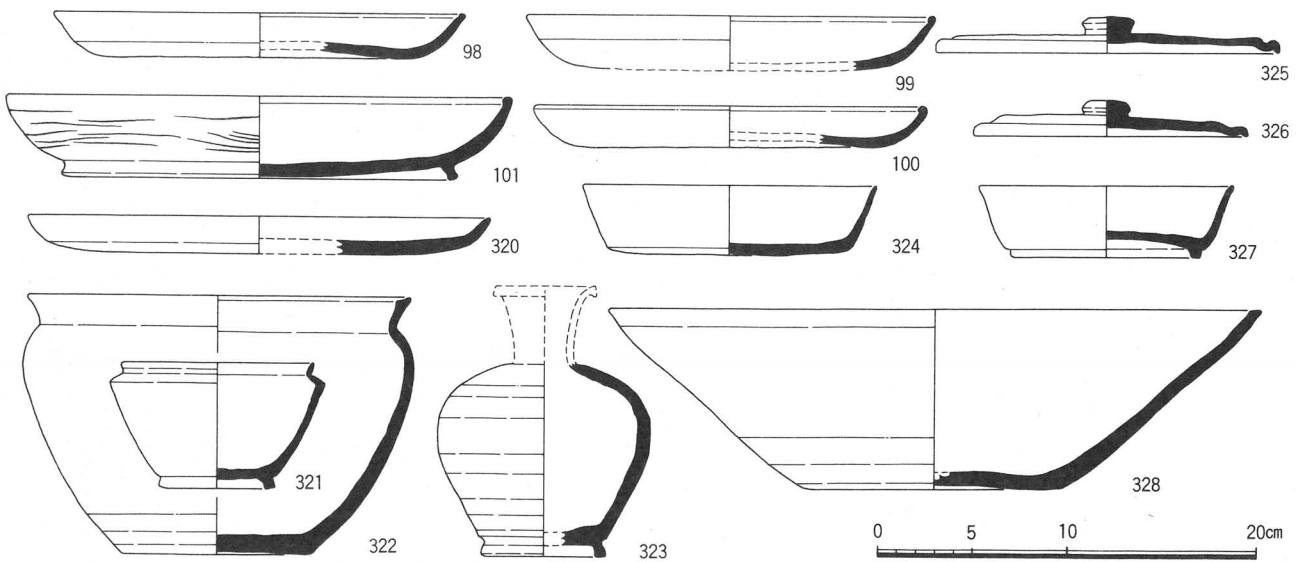
S K 2078
















S K 1322

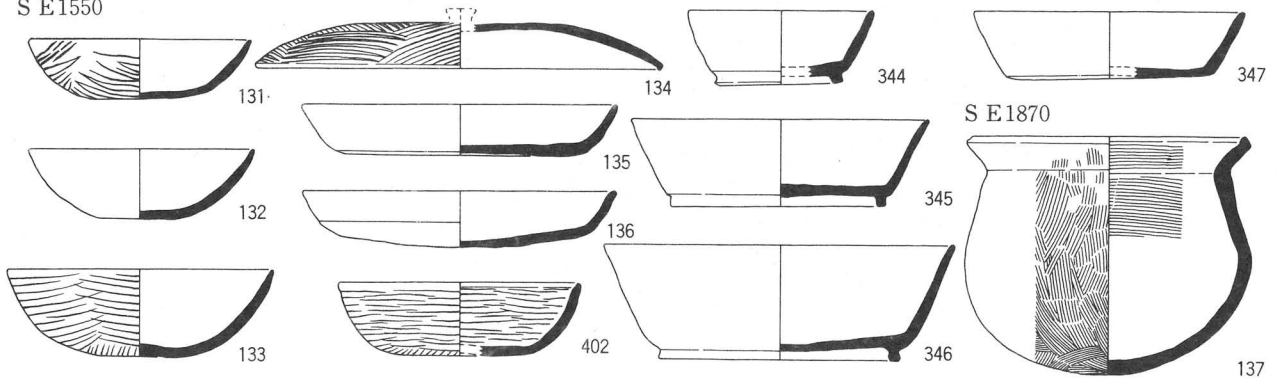


S K 1373

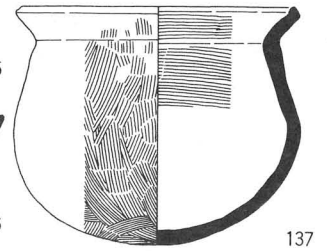




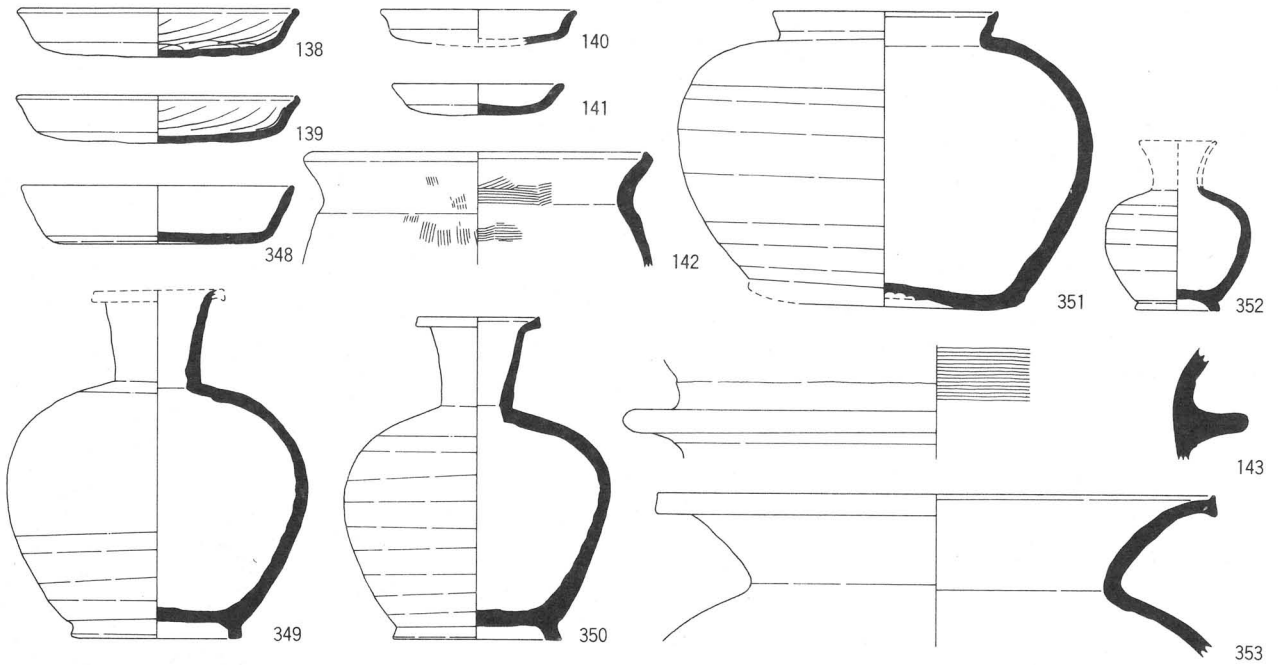
S E1550



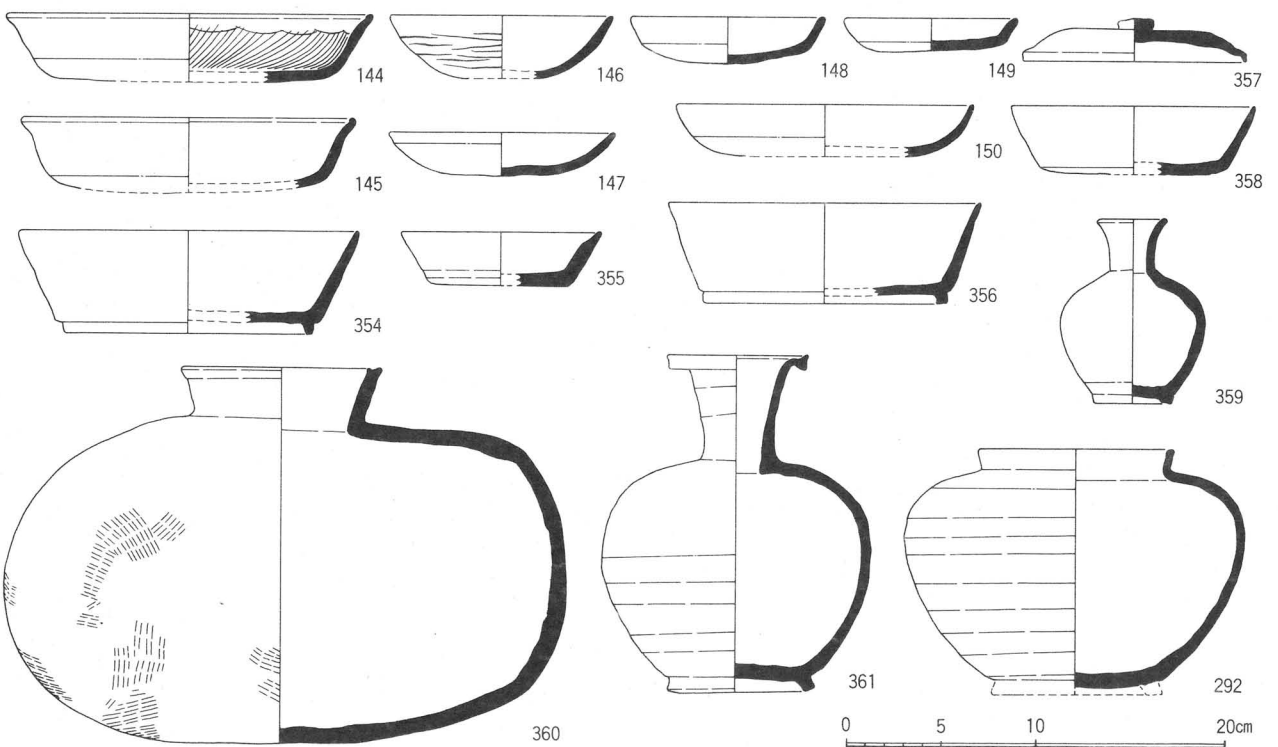
S E1870



S E1555




S E1315





402



346



350



292



137



351



149



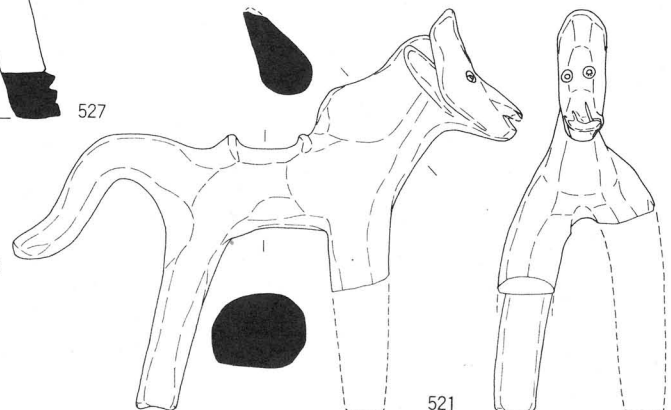
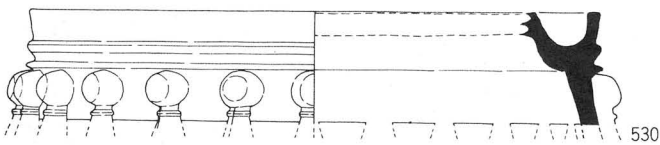
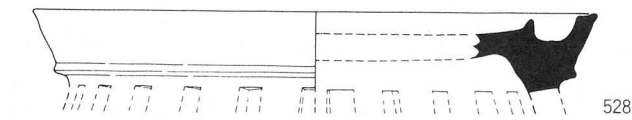
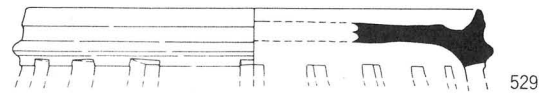
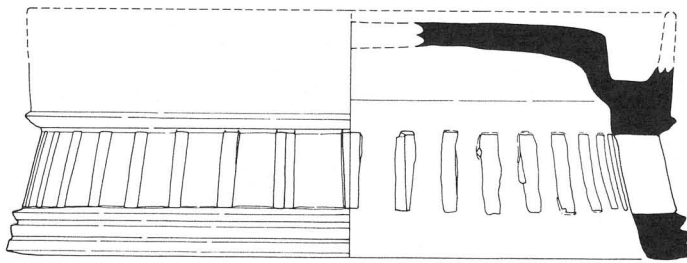
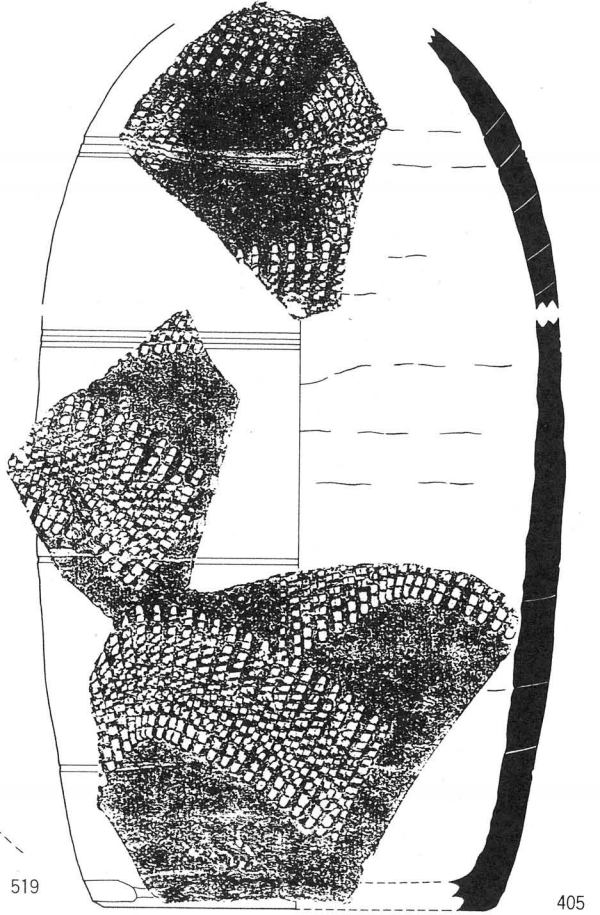
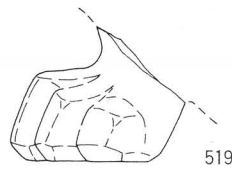
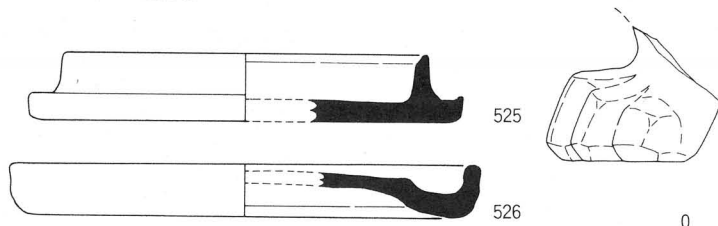
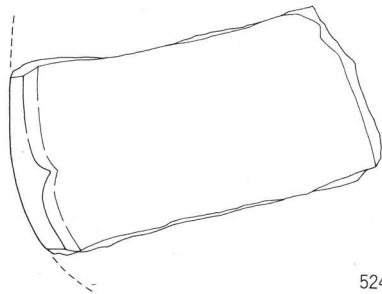
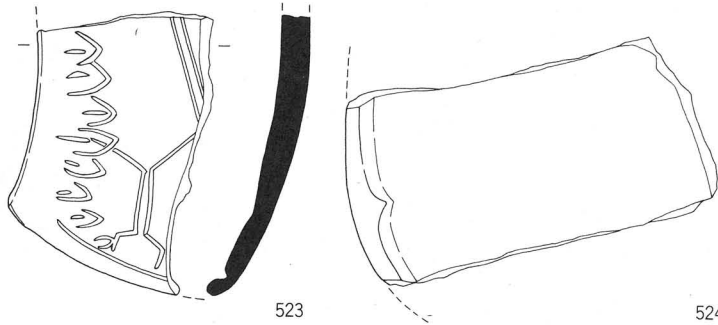
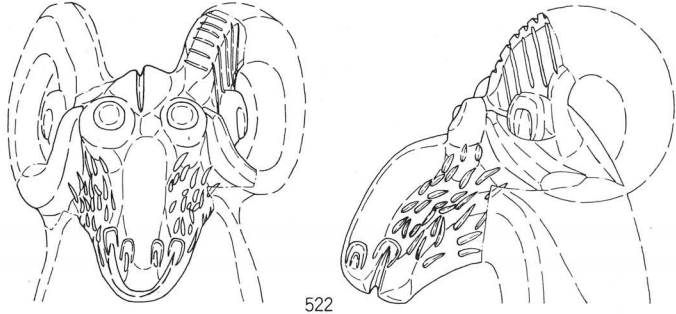
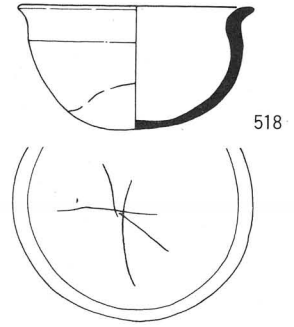
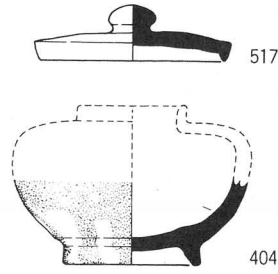
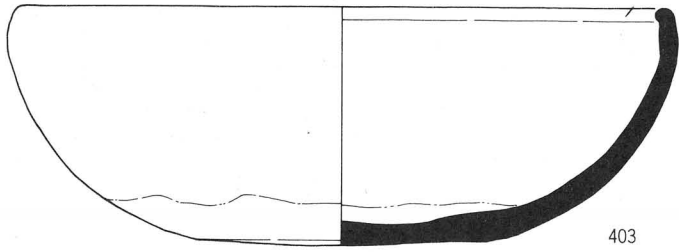
359

2:5



360







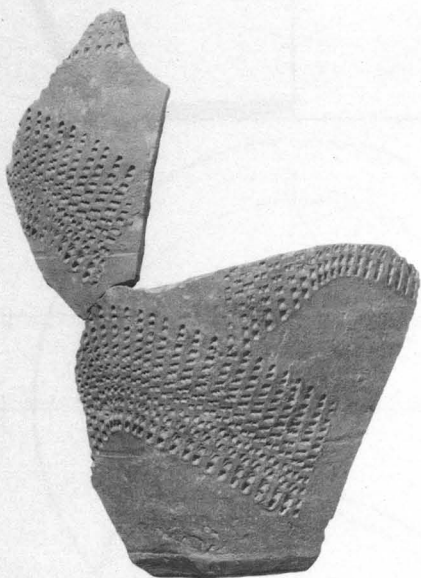

517



404



403




405



522



518





525



523



526



524



1:3


527

1:2



1:3


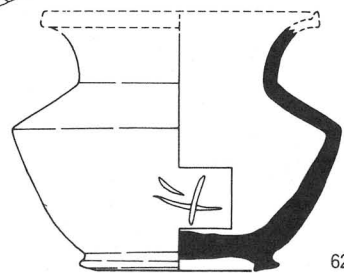
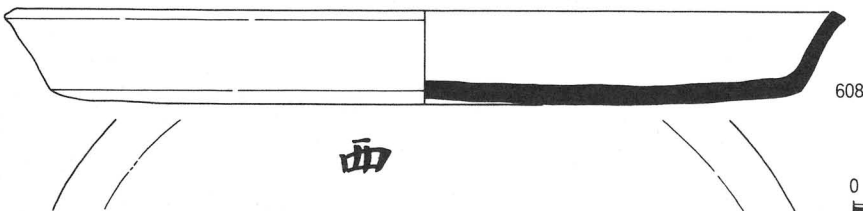
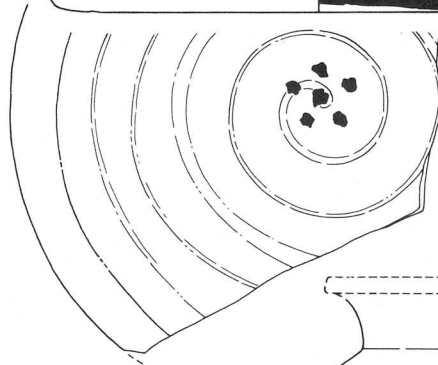
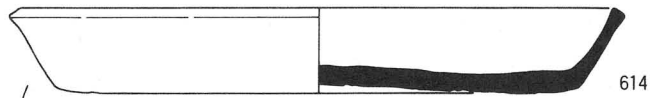
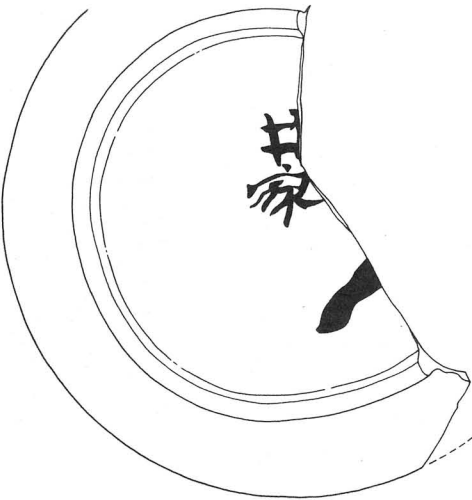
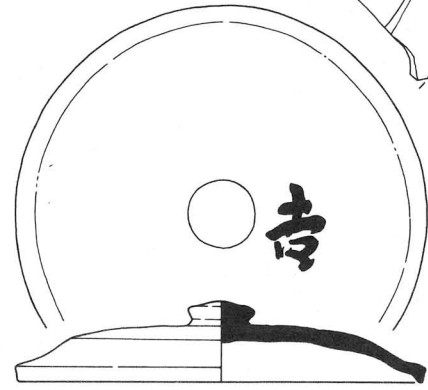
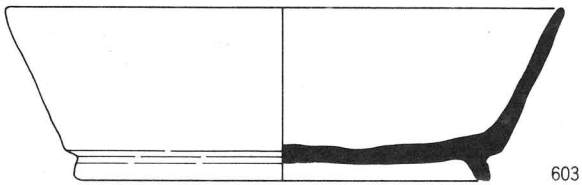
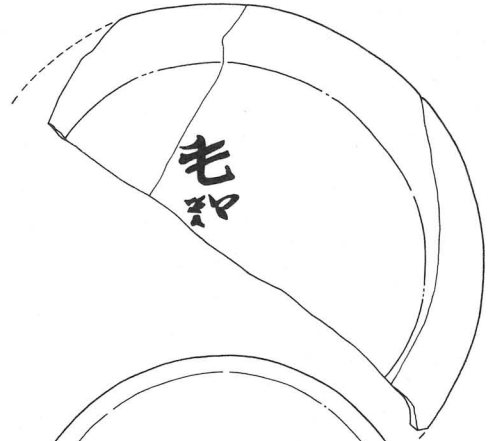

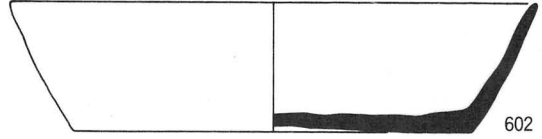
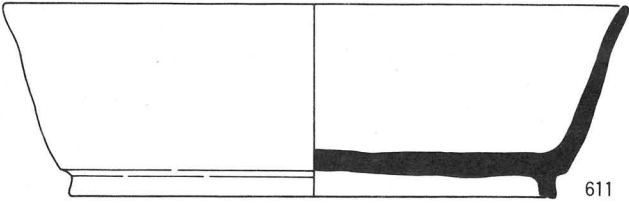
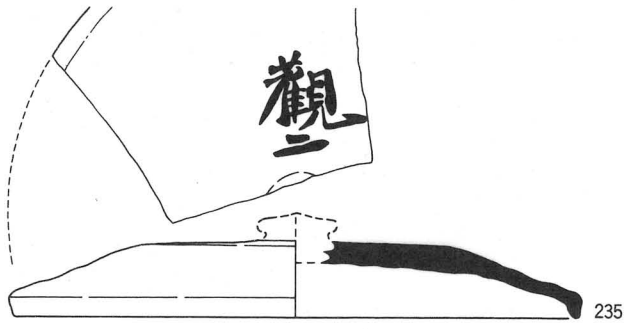

521


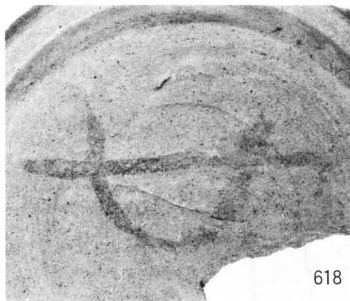


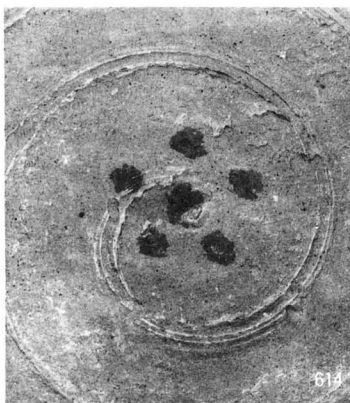



519



520



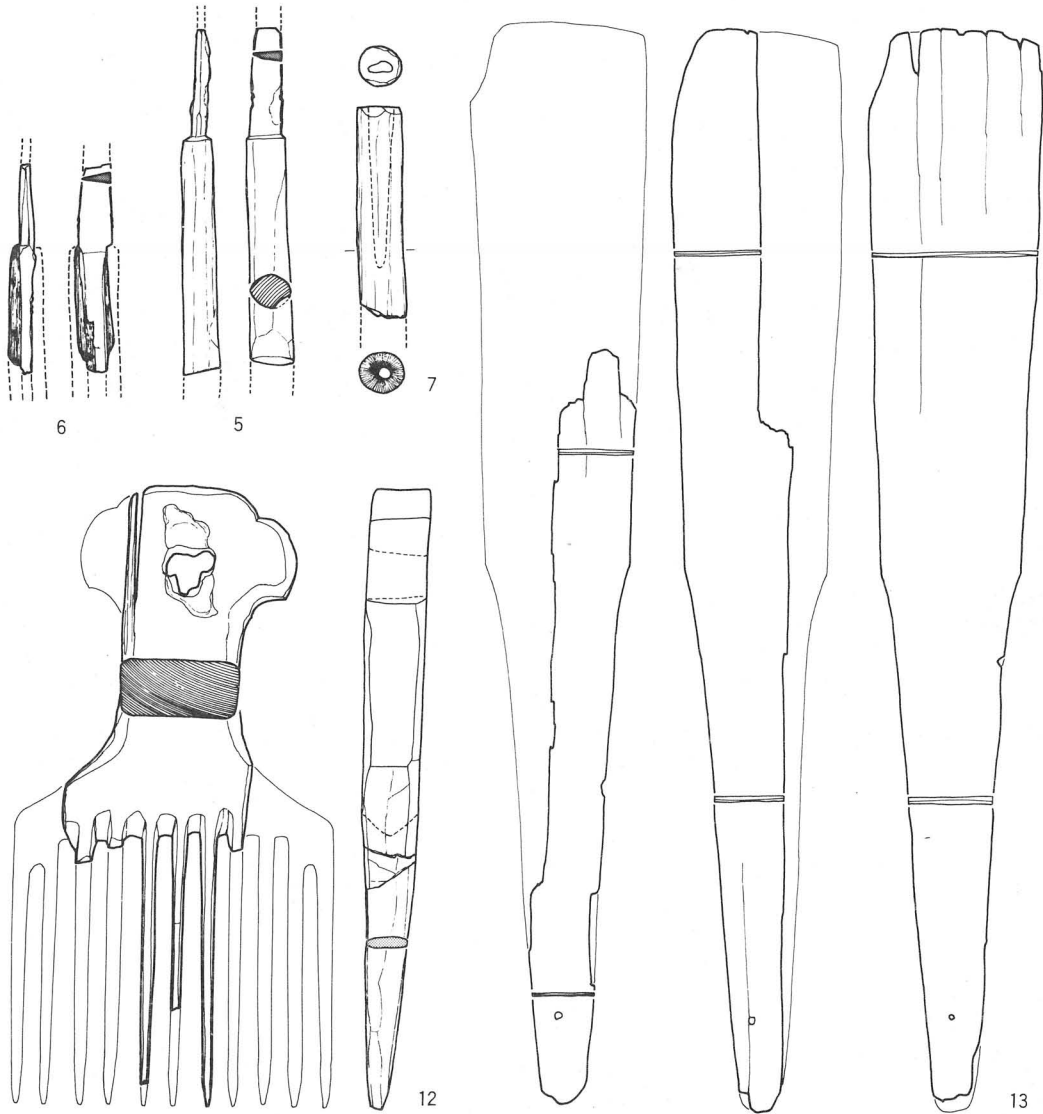
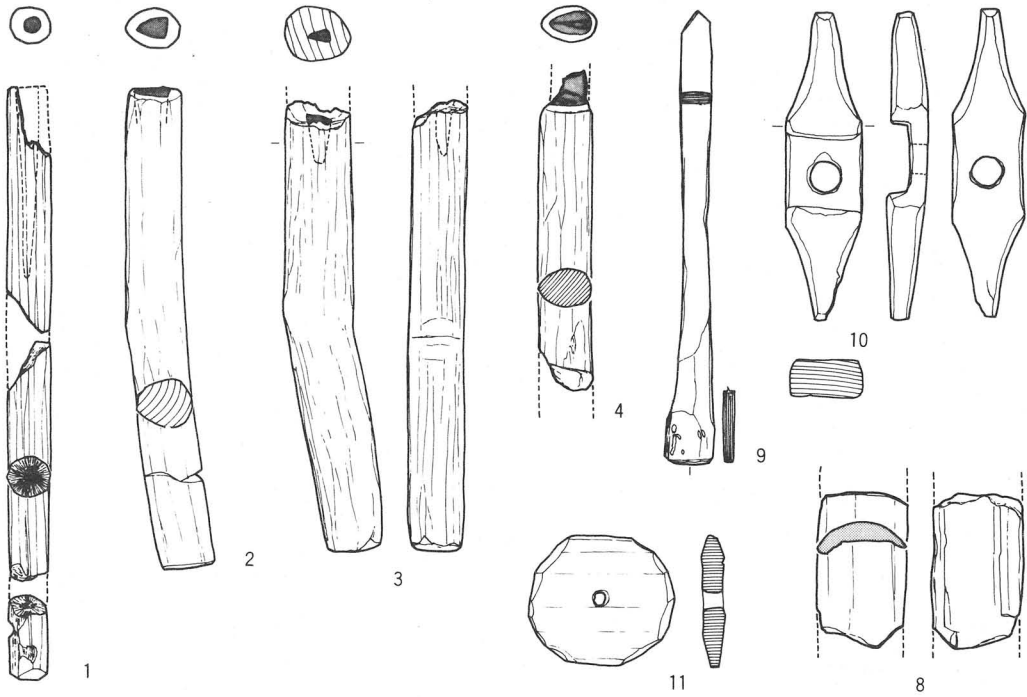




1:1



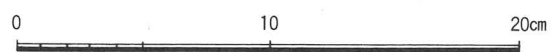
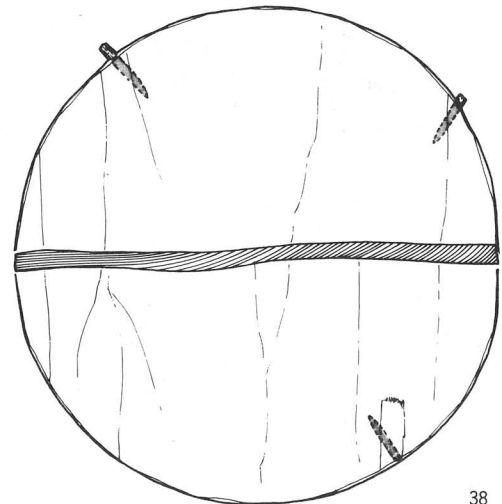
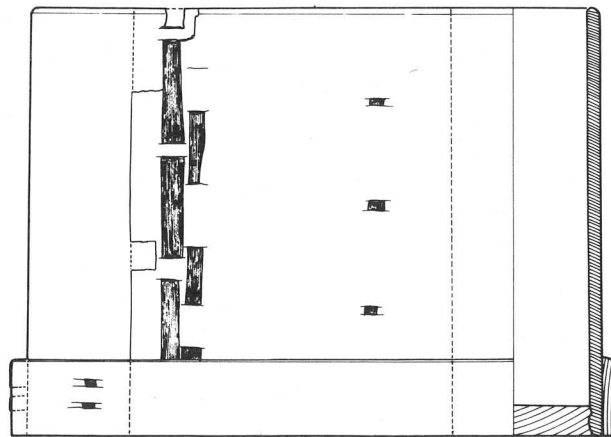
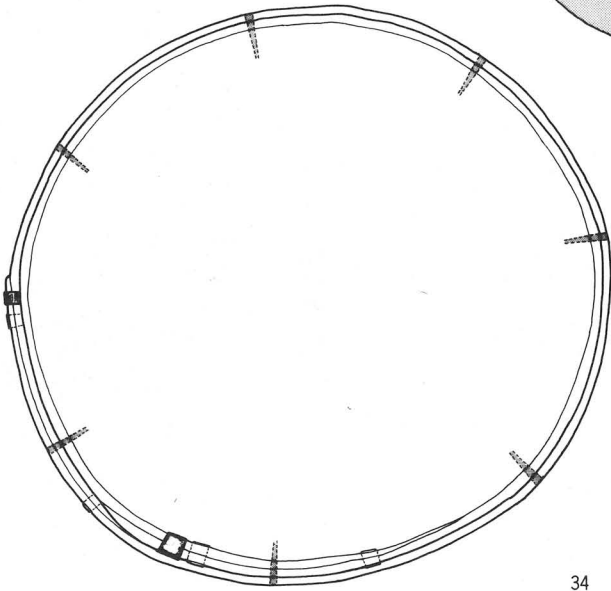
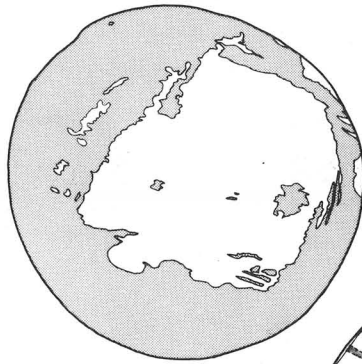
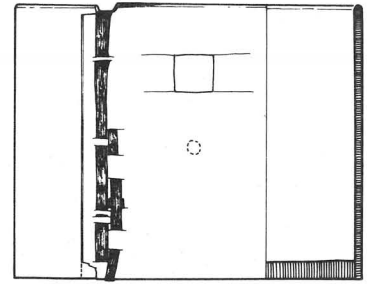
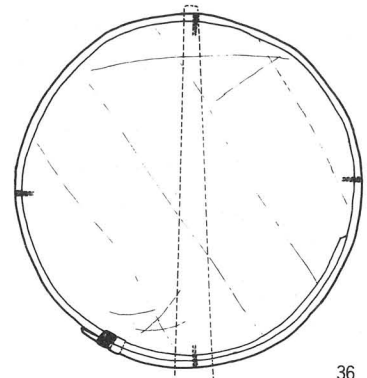
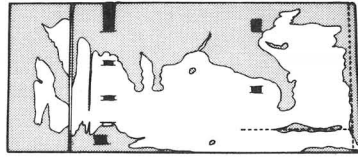
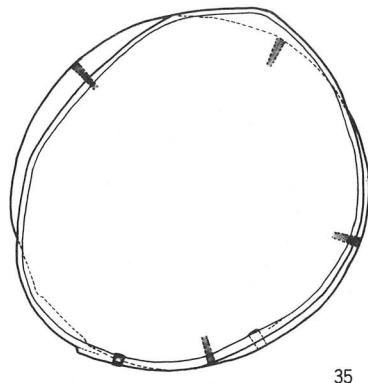
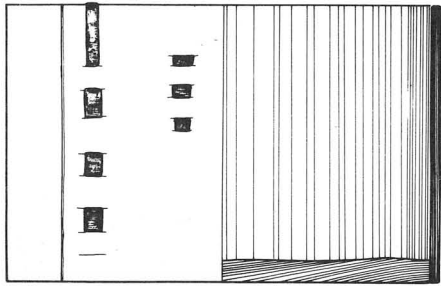
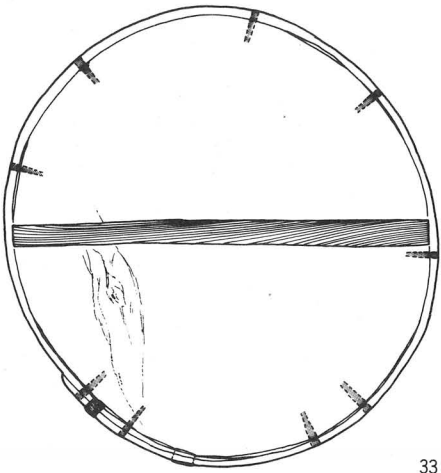
2:5








1:2





33



35



34




36




1 : 3

37



38

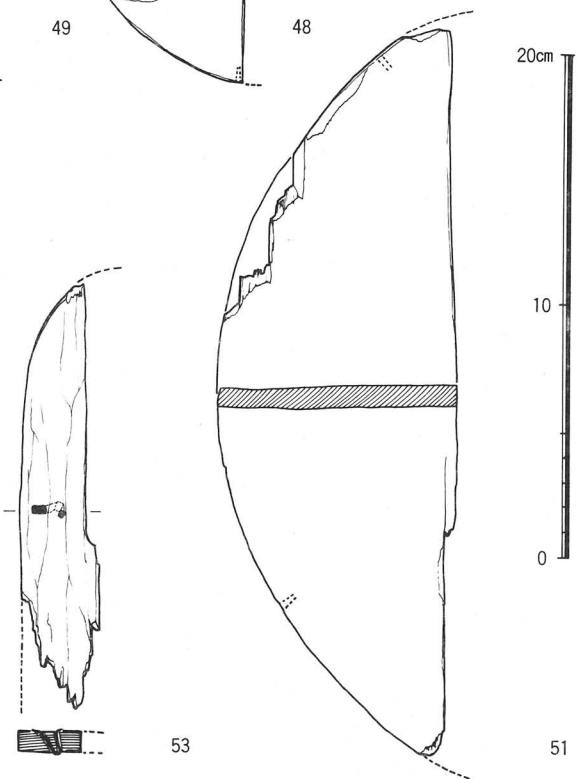

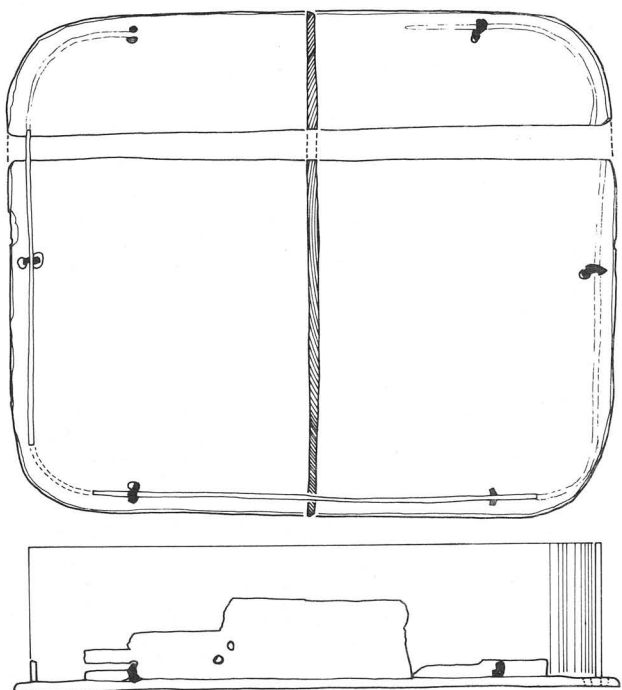
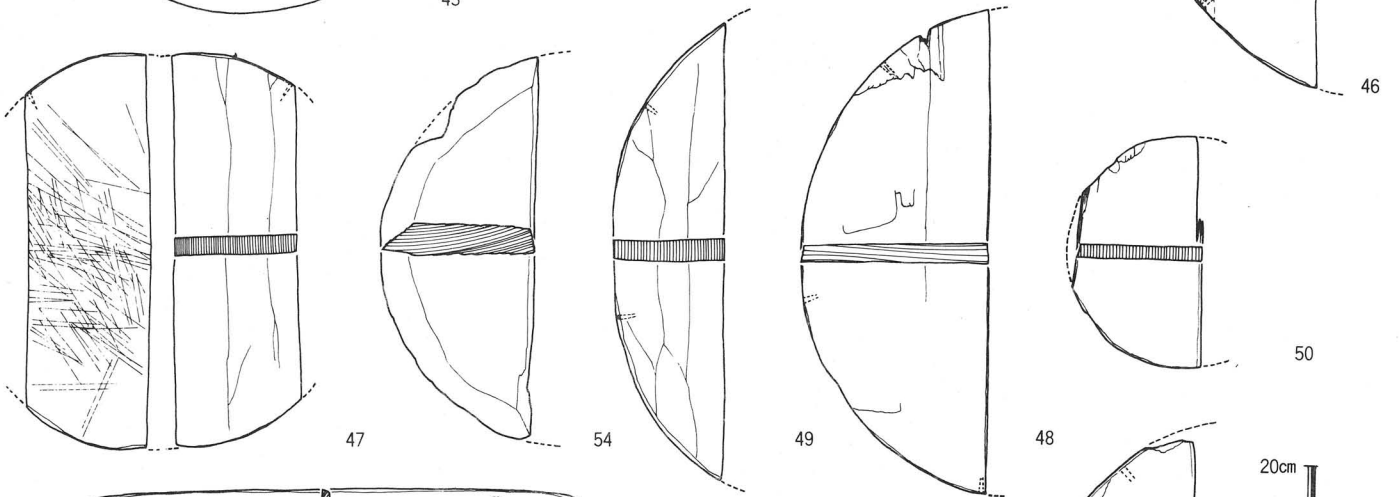
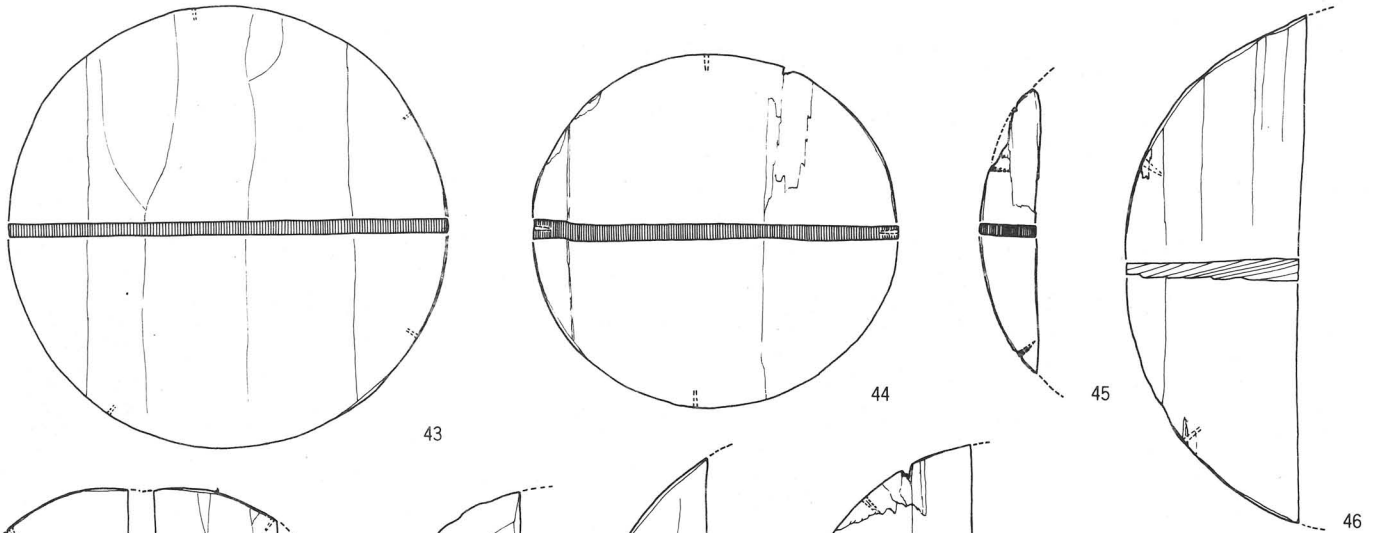
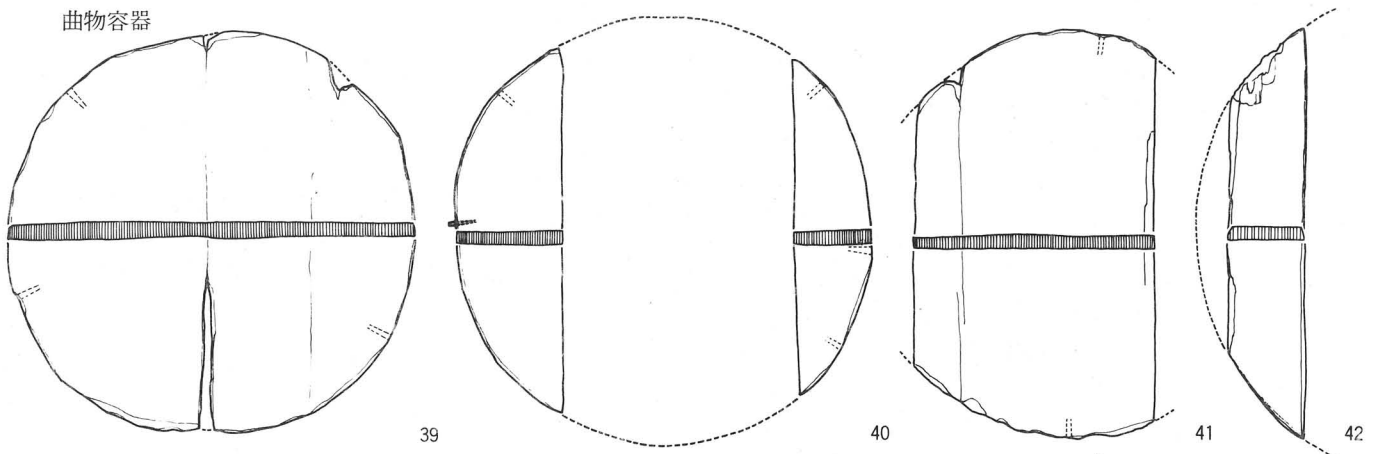


1 : 10






曲物容器






39




40



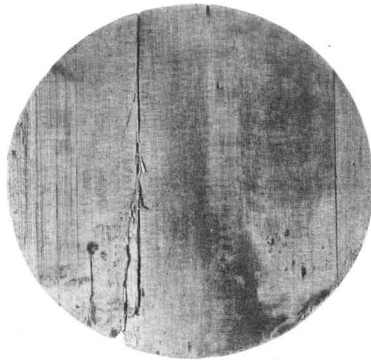
41



42




43




44



45



46



47




48



49



50



52



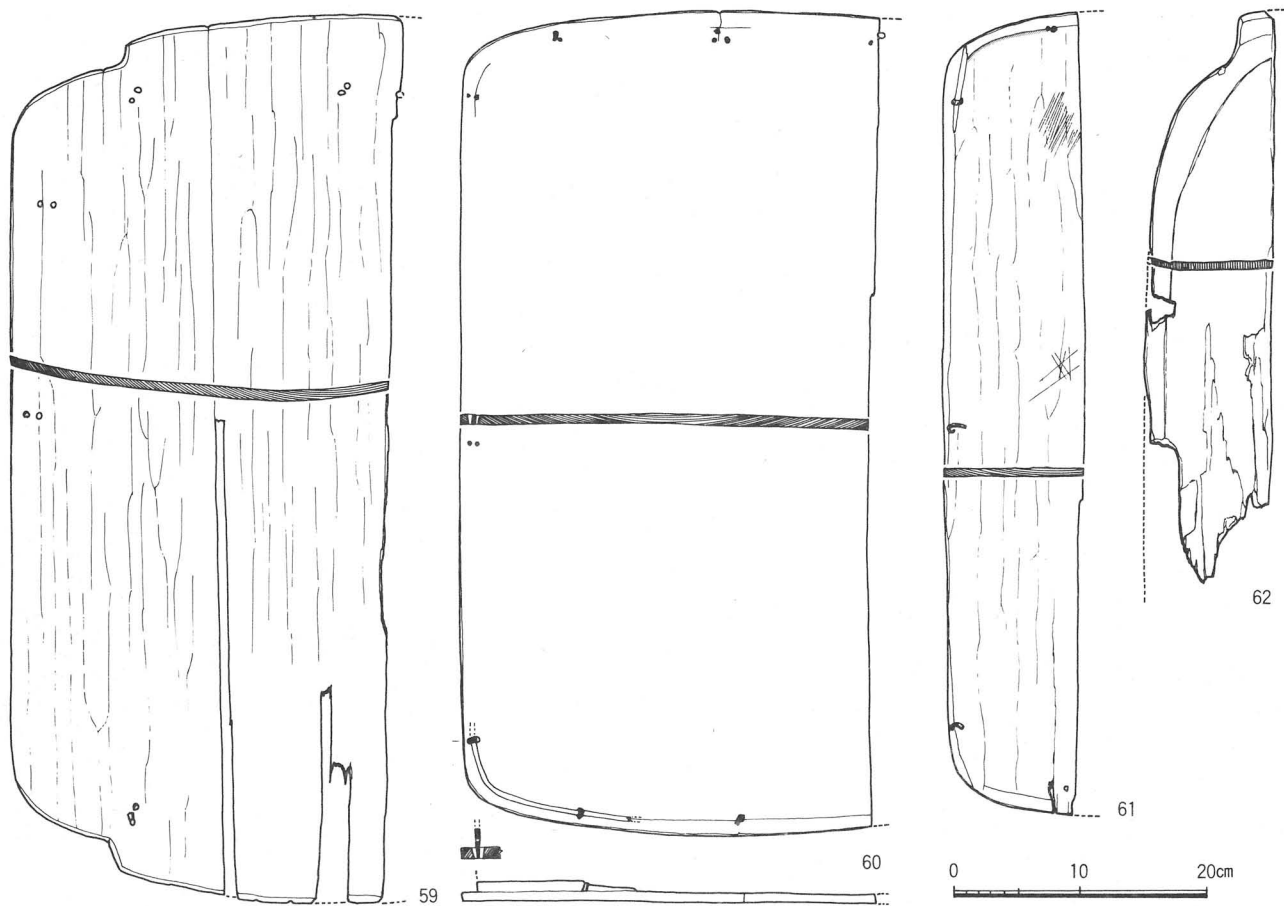
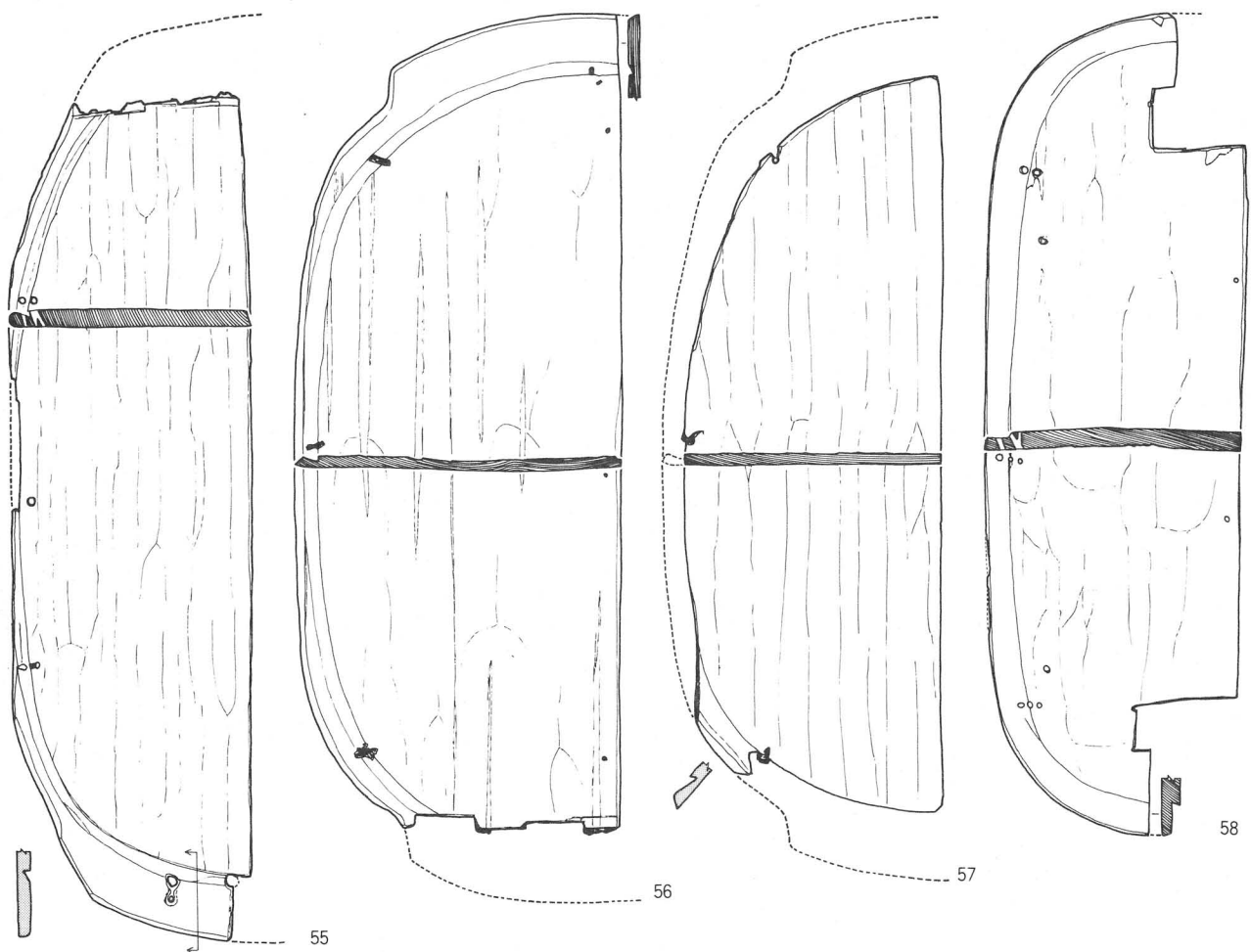
53



54



51






55




56




57



58




59



60

祭祀具



0 5 10 20cm



69



70



71



72



73



74



75




76




77




79



80



81



82




83



85



86



87



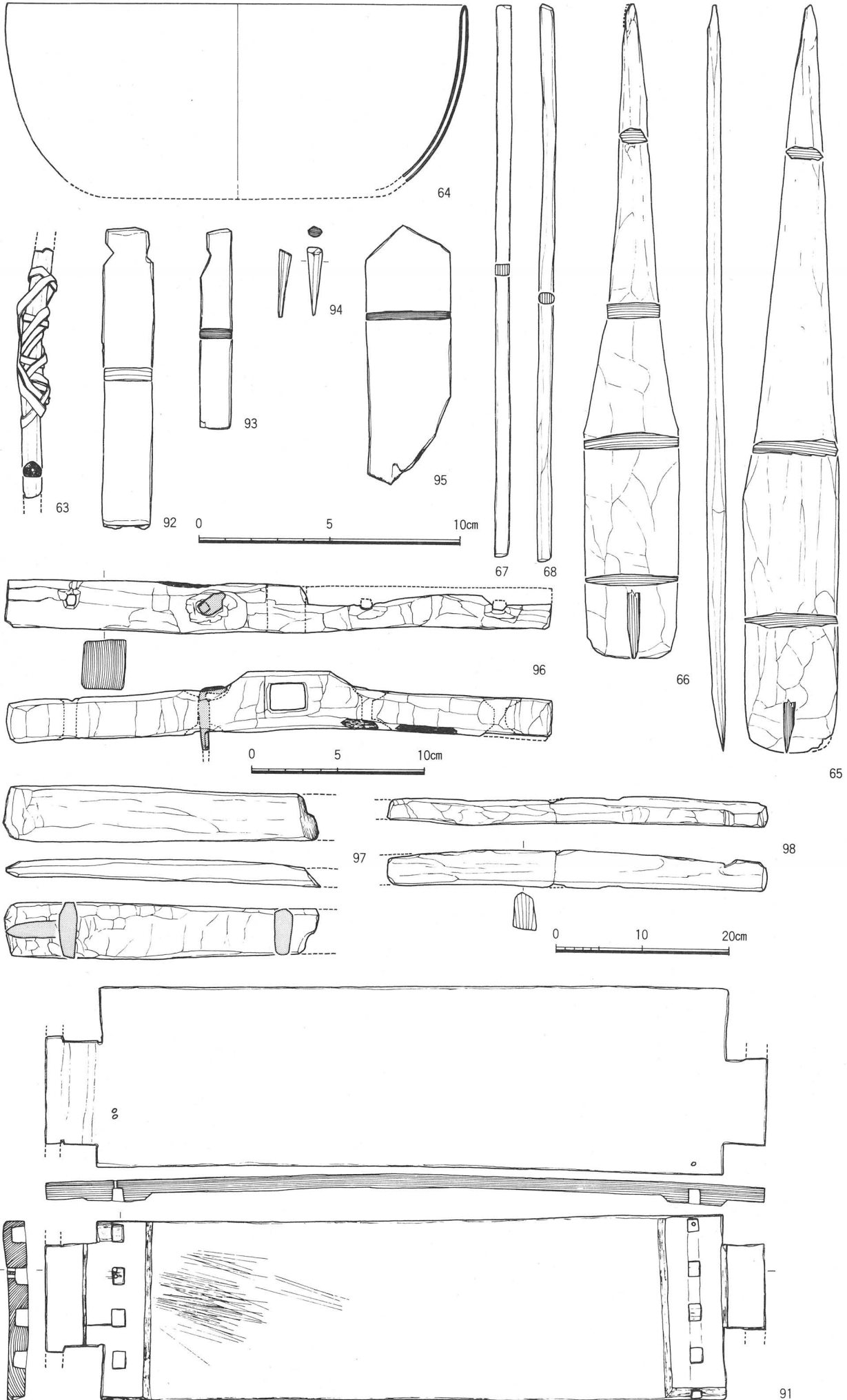
88



89



90





64



63



92



93



95



94



67



68



65



66



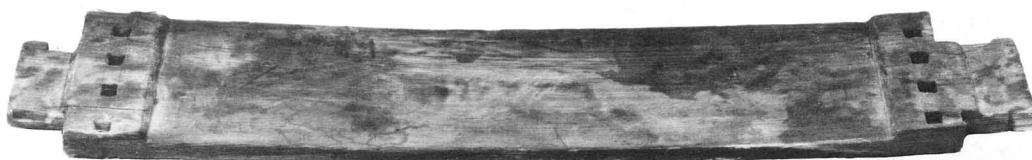
96



97



98



1:2

1:3

1:6



木 簡

1

秦五□□米一斗 十一月十七日□

2

擔擔 私允  
通通  
和  
弊医私和笑竹  
稻稻  
稻稻  
笑竹  
私□<sub>(口カ)</sub>  
稻三

漆紙文書

24

• □ □ □ □ □  
悦□<sub>(釋カ)</sub>習□

11

• □ □ □ □ □  
□ 塩麻□

3

女十一 □ 五

6

□ □ □ □ □ □ □ □ □ □  
□ 部石村戸 □ □ □ □ □ □ □ □ □ □  
□ 財女 □ □ □ □ □ □ □ □ □ □

2

壹拾陸 □

1


□ 壹拾

木簡



4:5


1



1:2


2の部分

1:5




2

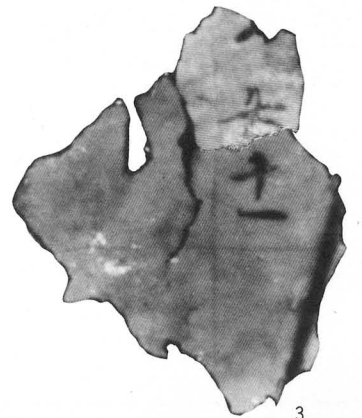
漆紙文書




24



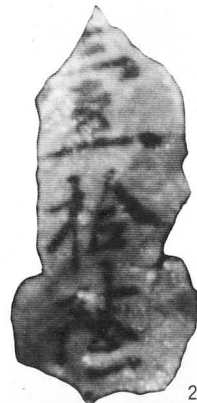
11



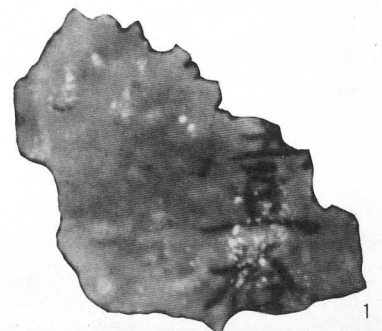
3



6



2



1

23

□周□

正覚明□

□師号佛

□

目

□

□

22

道法御□

□

世天□□□梵心従□

□作證□□彼説法初妙

□□具□浄願□□

□曇□

9

歳

12

□知君子□

□

□

20

寮牒

□


18

郡司

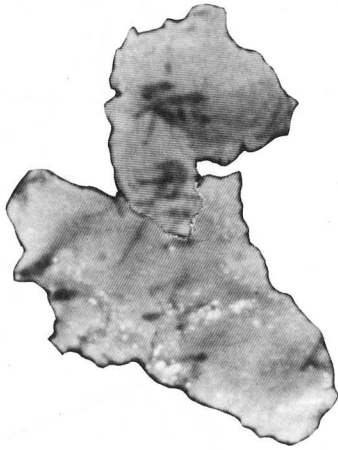
17

伯陸拾玖□

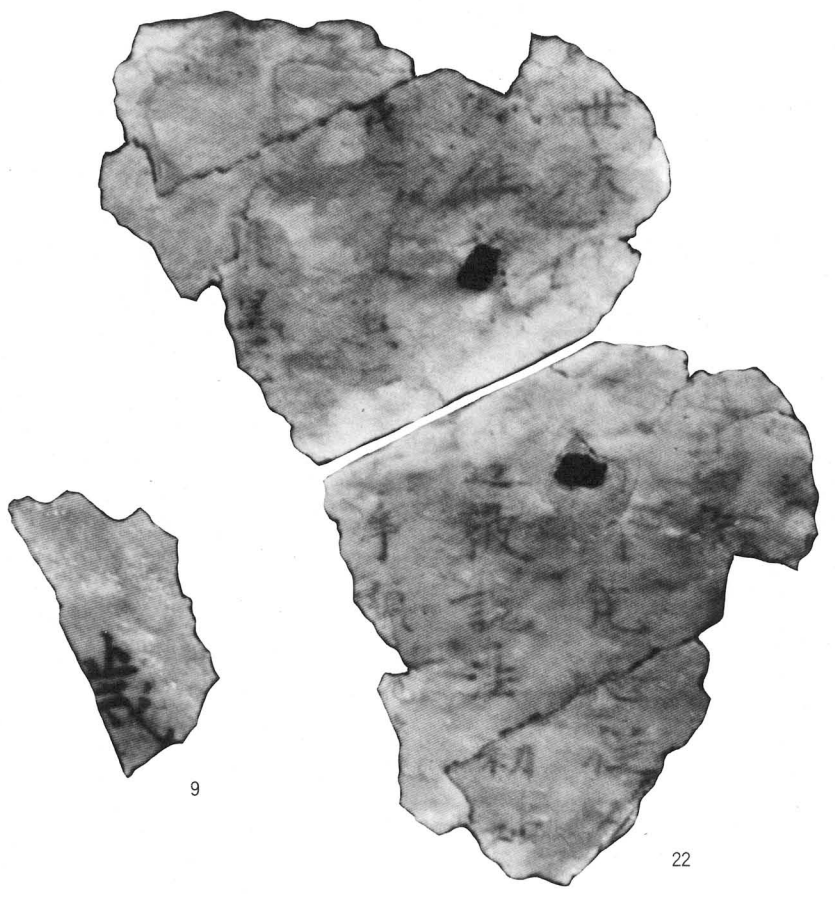
□□□□



23



12

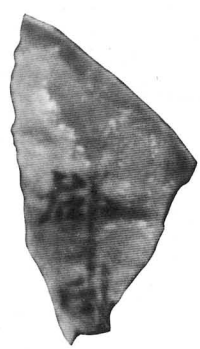


9


22



17

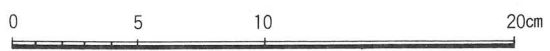
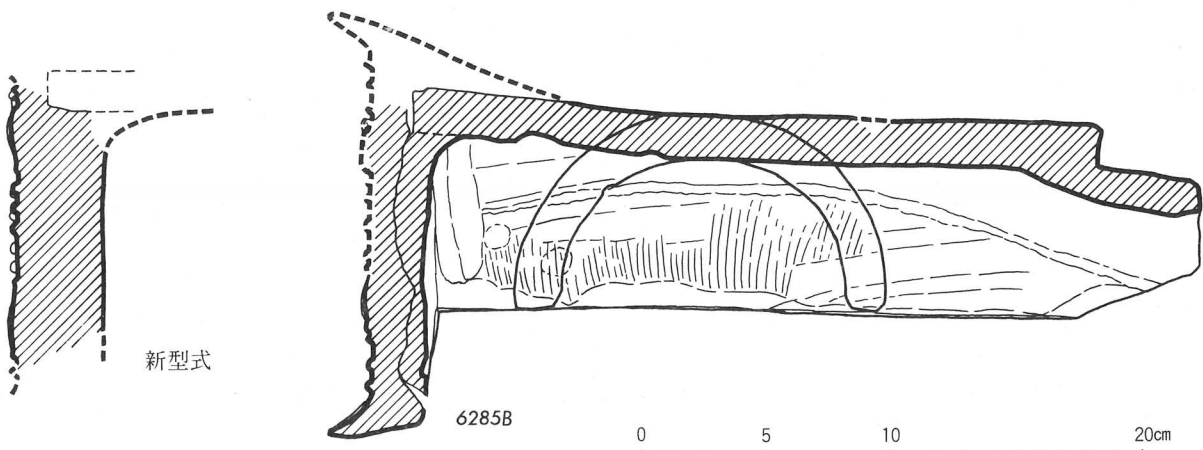
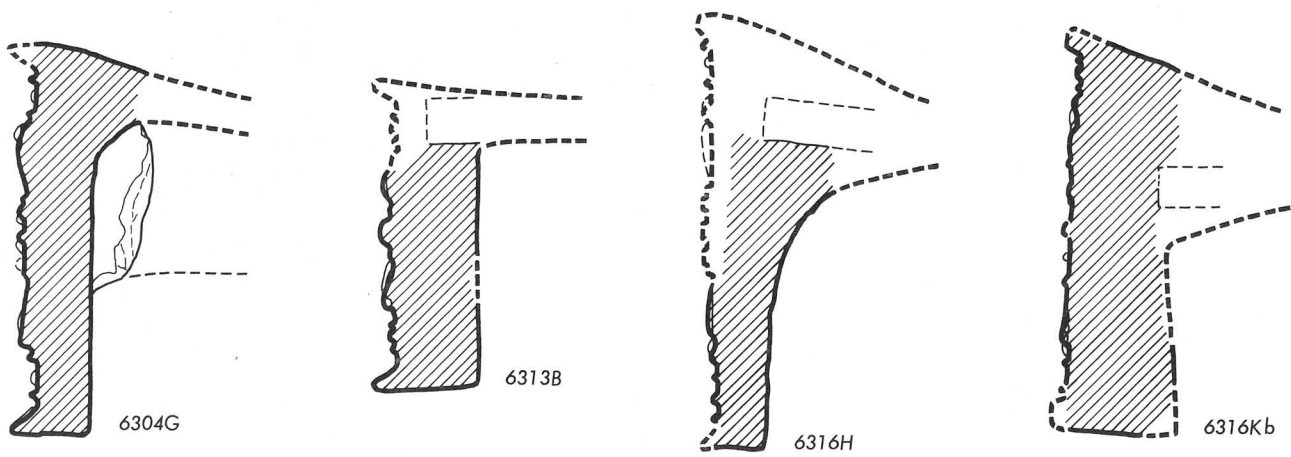
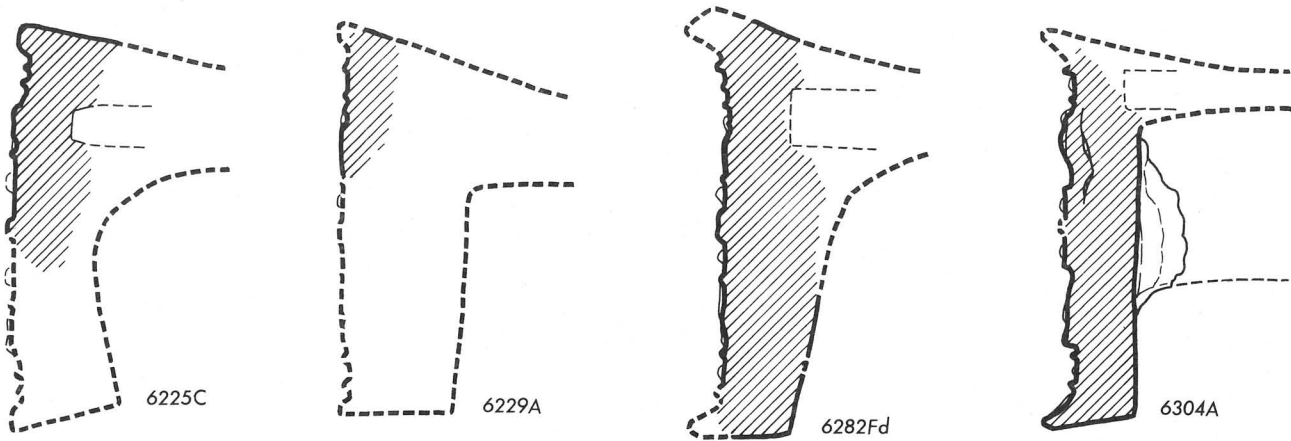
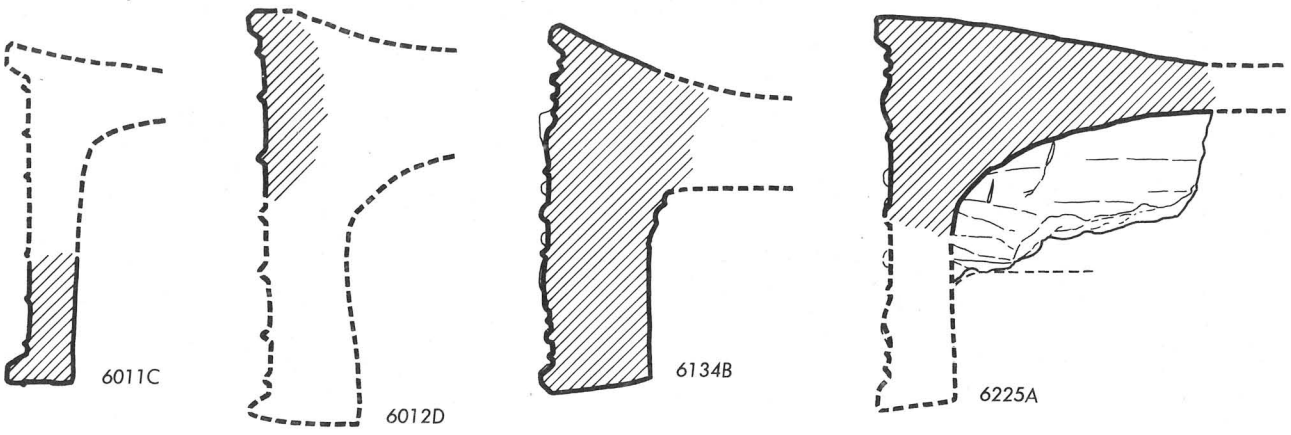


18




20

軒九瓦





6134B



6304G



6282Fd



6316Kb



6304A



6285B



6313B



6225A



6316H



6012B



6225C



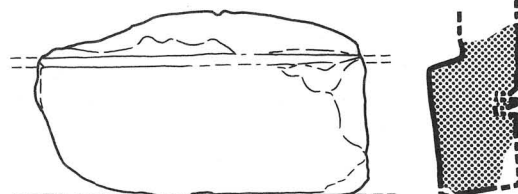
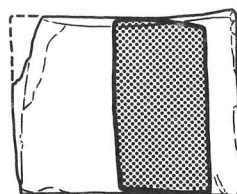
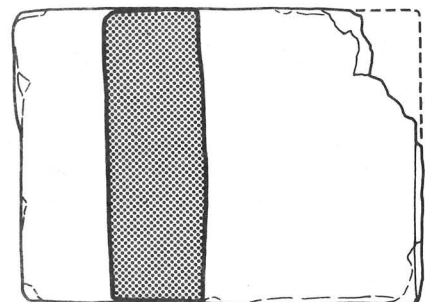

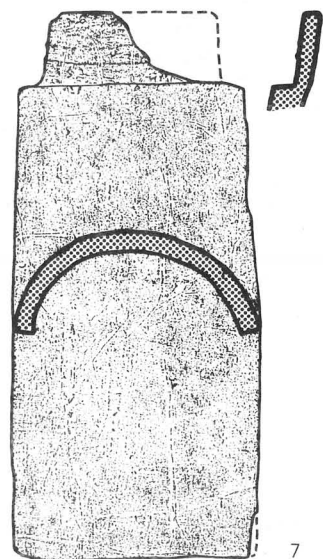
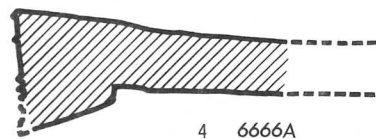

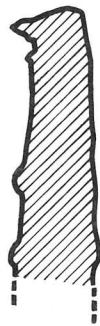
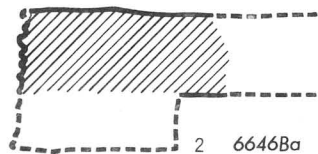
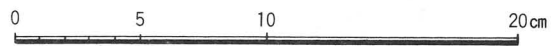
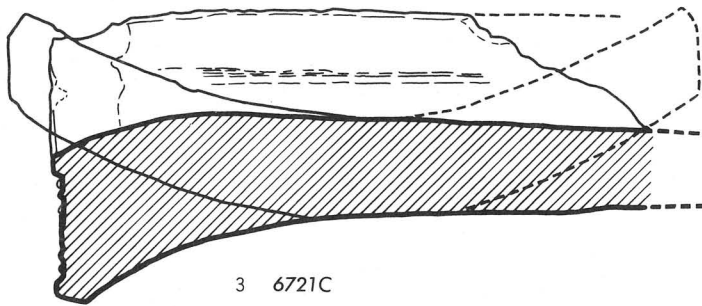
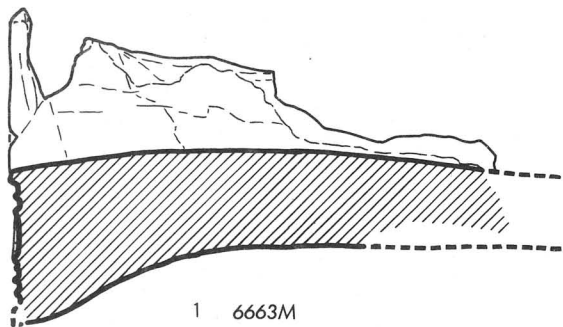
6011C



6229



新形式



9

10

11



3 6721C



1 6663M



2 6646Ba




4 6666A



6646H



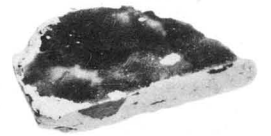
7




8



5



6



10



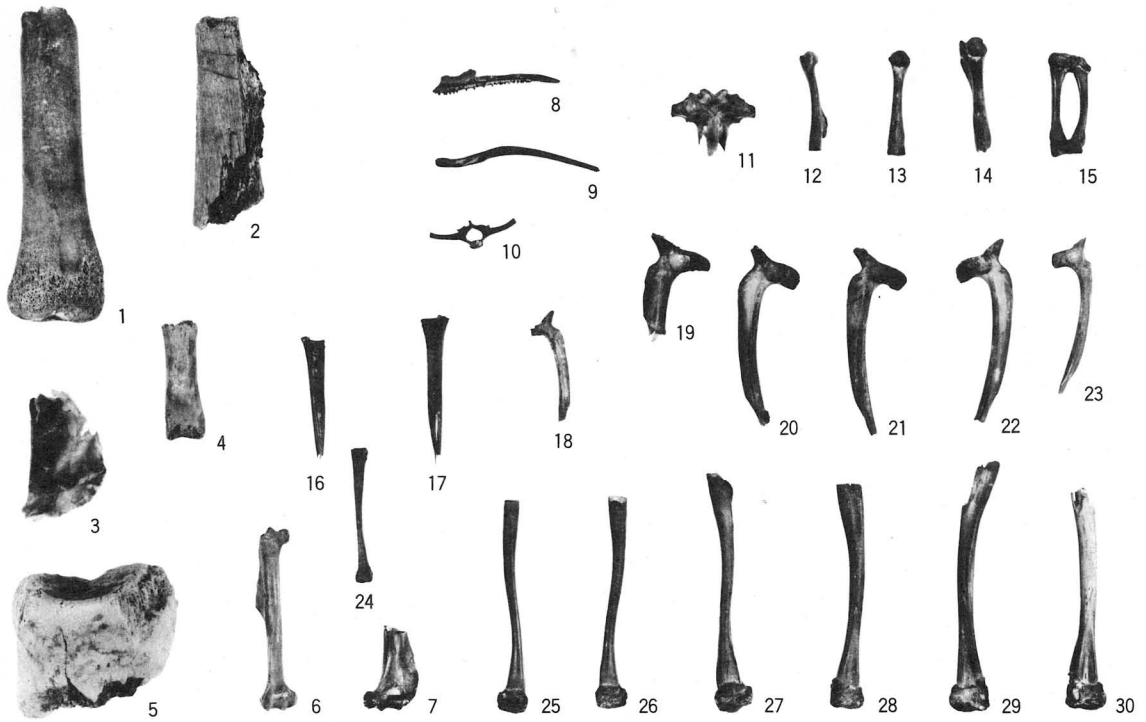
9



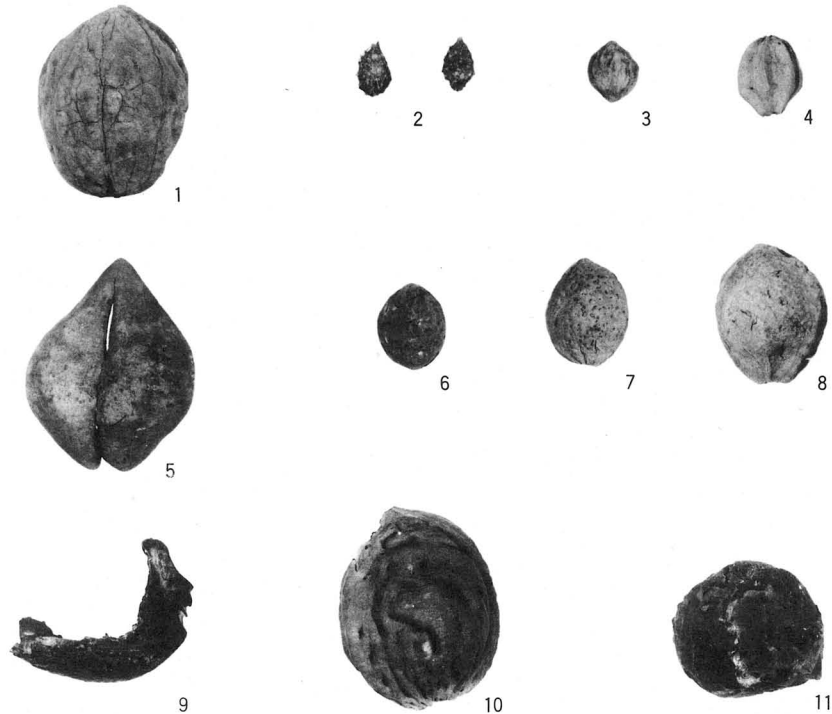
11

1~6 1:3, 7~11 1:5





1:1




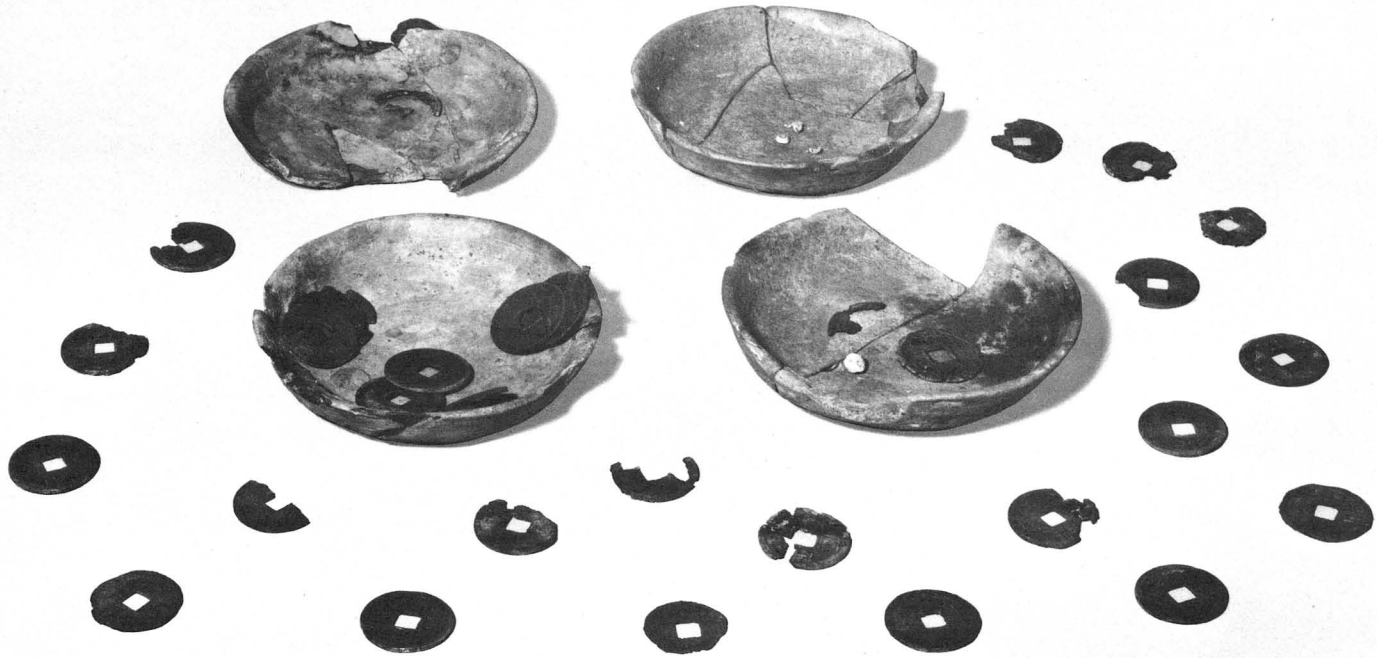
1:1

- 上 1・5. ニホンジカ 橈骨 2. ウシ/ウマ 肋骨 3. タイマイ 4. 鳥類 指骨  
 6・7. クマネズミ科の一種 8. カエル類 上顎骨 9. カエル類 下顎骨  
 10. カエル類 椎骨 11. カエル類 後頭骨 12. トノサマガエル 上腕骨 メス  
 13・14. トノサマガエル 上腕骨 オス 15. カエル類 距骨・踵骨  
 16・17. カエル類 尾骨 18. アカガエル? 腸骨 19~23. トノサマガエル 腸骨  
 24. カエル類 腸骨 25・26. カエル類 大腿骨 27~30. カエル類 脛骨・腓骨
- 下 1. オニグルミ 2. オナモミ 3. ヤマモモ 4. センダン 5. ヒメグルミ  
 6. スモモ 7. ウメ 8. アンズ 9. クリ 10. モモ 11. ムクロジ

S X1535出土遺物




S X1400出土遺物



皿2

皿3

皿1



埋納坑底出土品

調査時遊離品