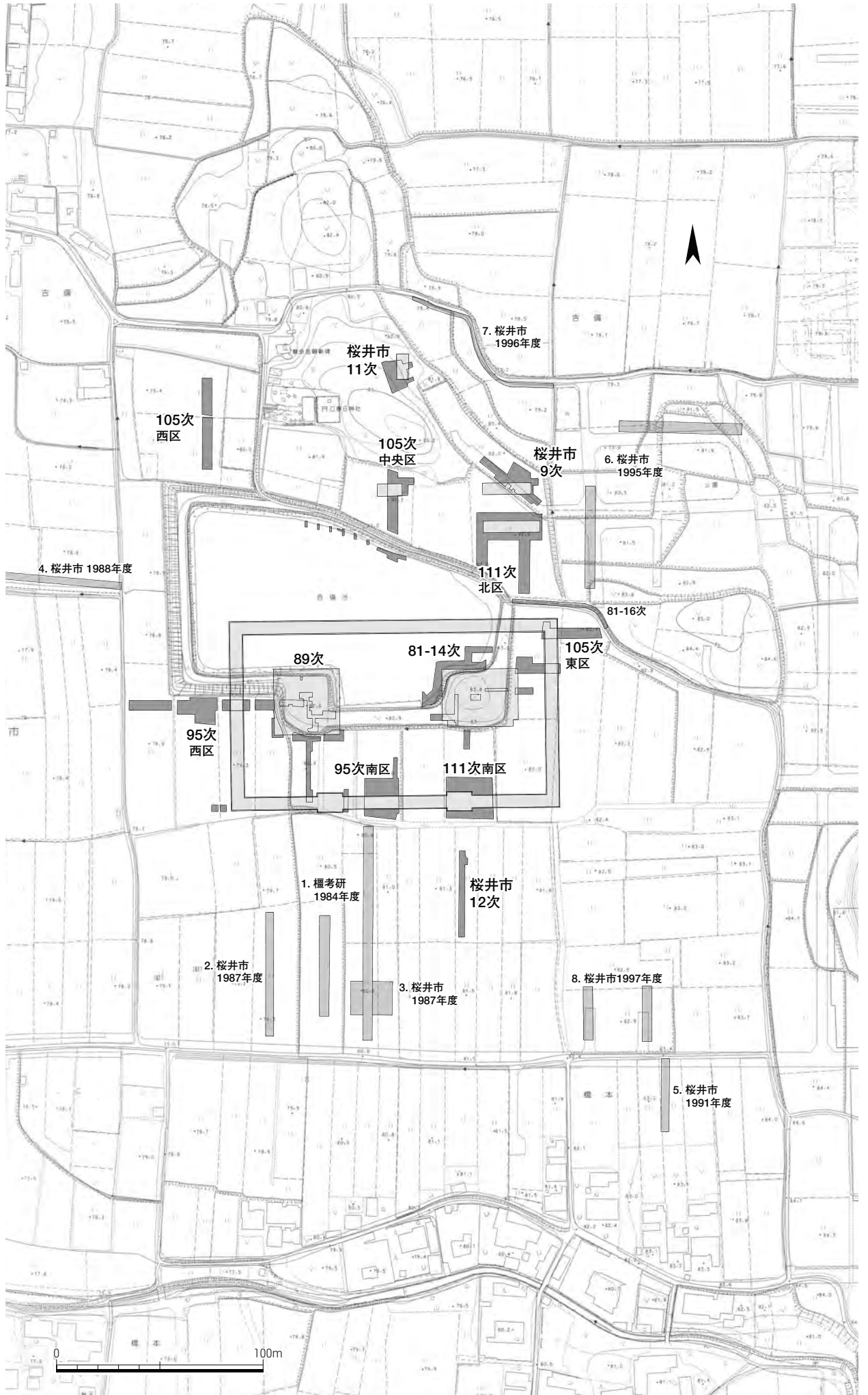


図 面

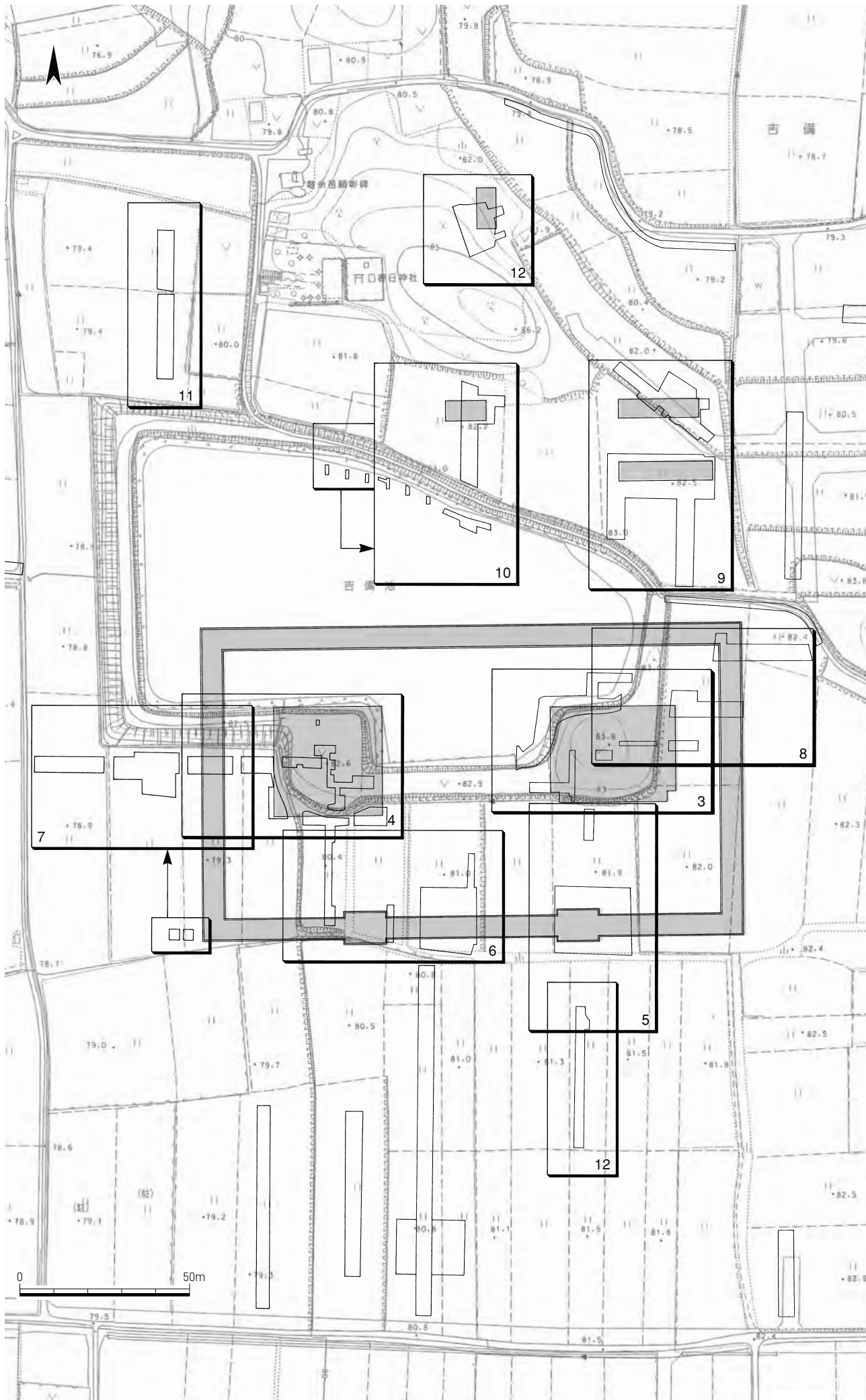
PLAN

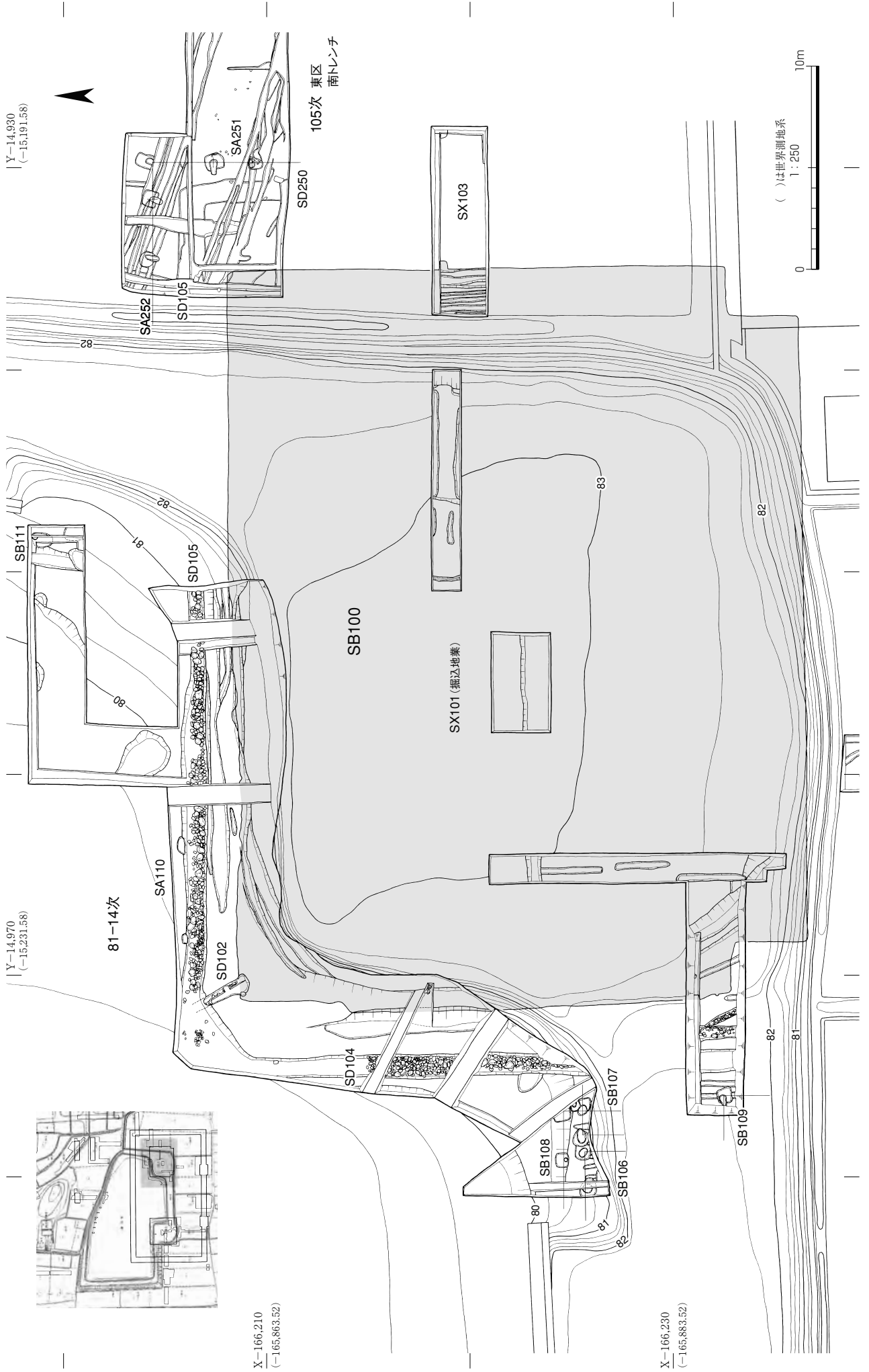
対応図版

- | | | |
|----|---------------|-----------|
| 1 | 吉備池廃寺の地形と伽藍復元 | |
| 2 | 平面図の割り付け | |
| 3 | 金堂とその周辺 | PL. 4～7 |
| 4 | 塔とその周辺 | PL. 8～11 |
| 5 | 中門とその周辺 | PL. 12～14 |
| 6 | 南面回廊とその周辺 | PL. 15～16 |
| 7 | 西面回廊とその周辺 | PL. 17～19 |
| 8 | 東面回廊とその周辺 | PL. 20～21 |
| 9 | 僧房とその周辺（1） | PL. 22～26 |
| 10 | 僧房とその周辺（2） | PL. 27～29 |
| 11 | 北外周部（1） | PL. 31 |
| 12 | 北外周部（2）・南外周部 | PL. 30・32 |

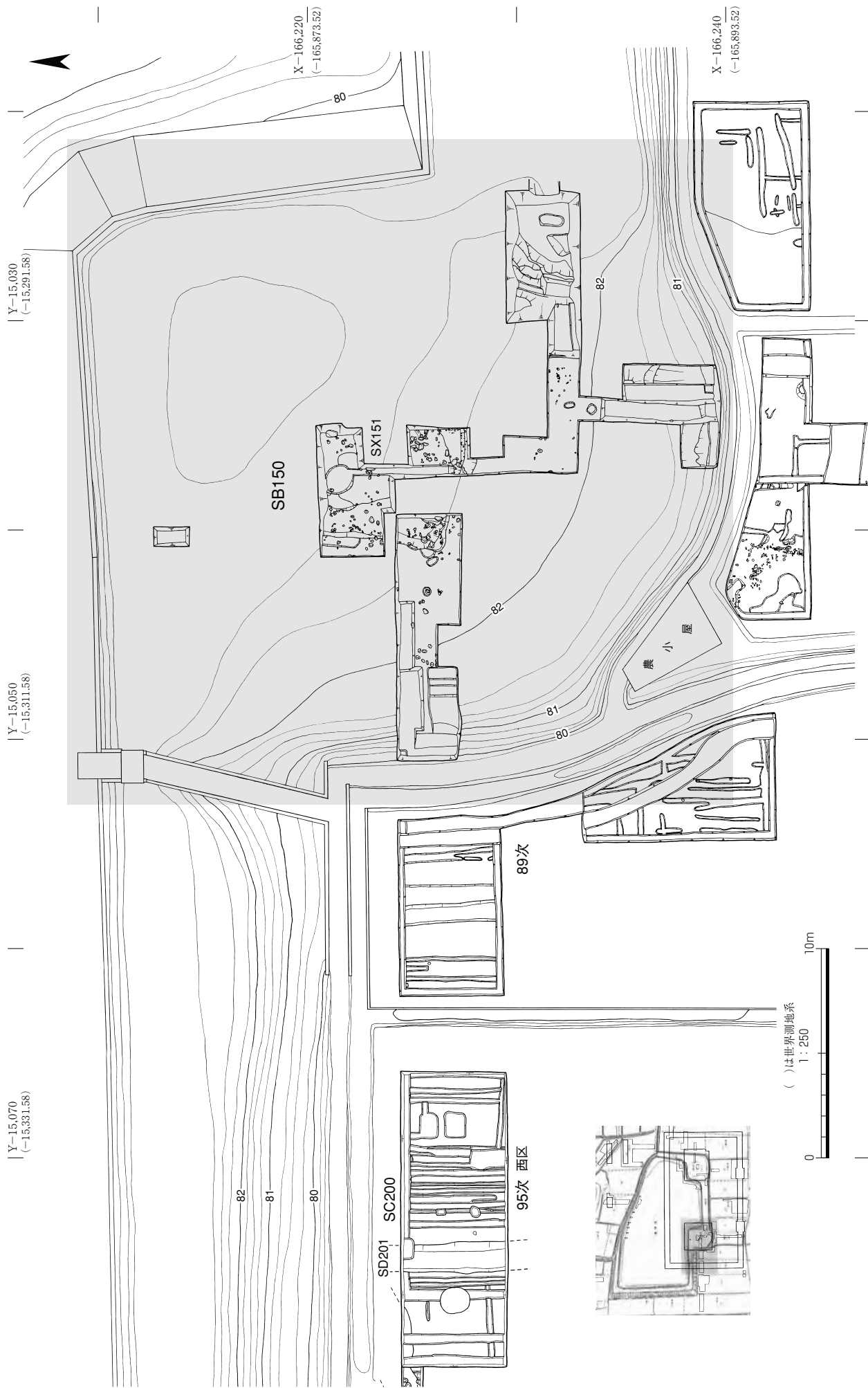


PLAN 2 平面図の割り付け





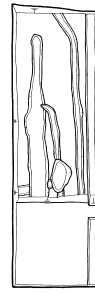
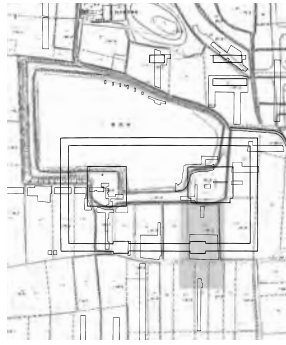
PLAN 4 塔とその周辺 第89次・第95次西区



()は世界測地系
1:250

Y-14,970
(-15,231.58)

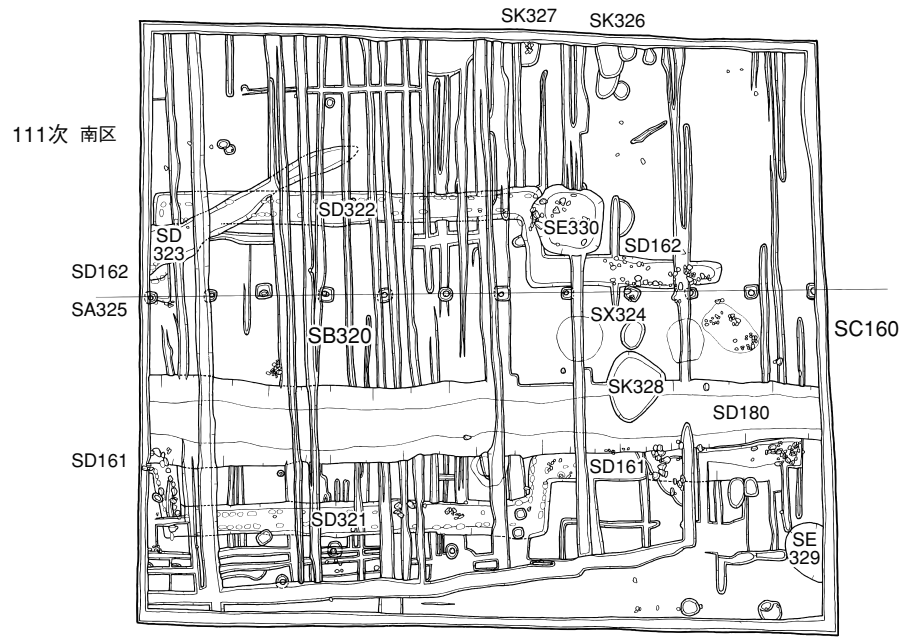
Y-14,950
(-15,211.58)



81-14次

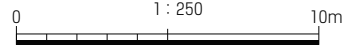


X-166,250
(-165,903.52)

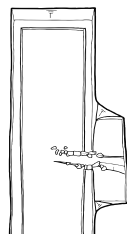


X-166,270
(-165,923.52)

()は世界測地系
1 : 250



桜井市12次



SD441

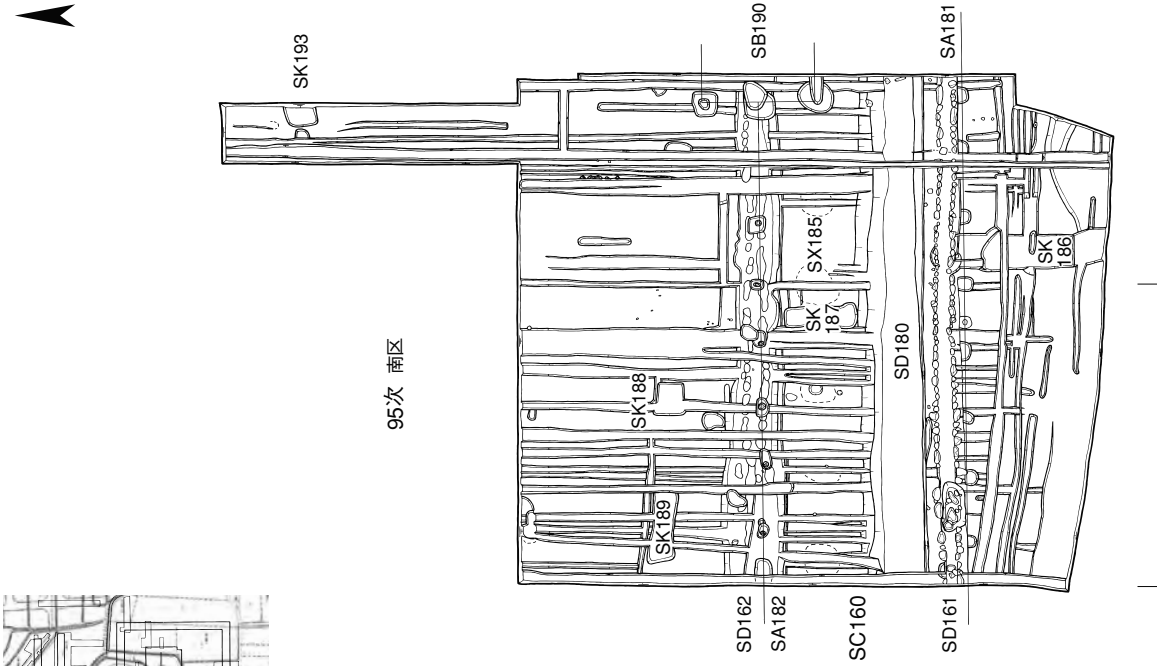
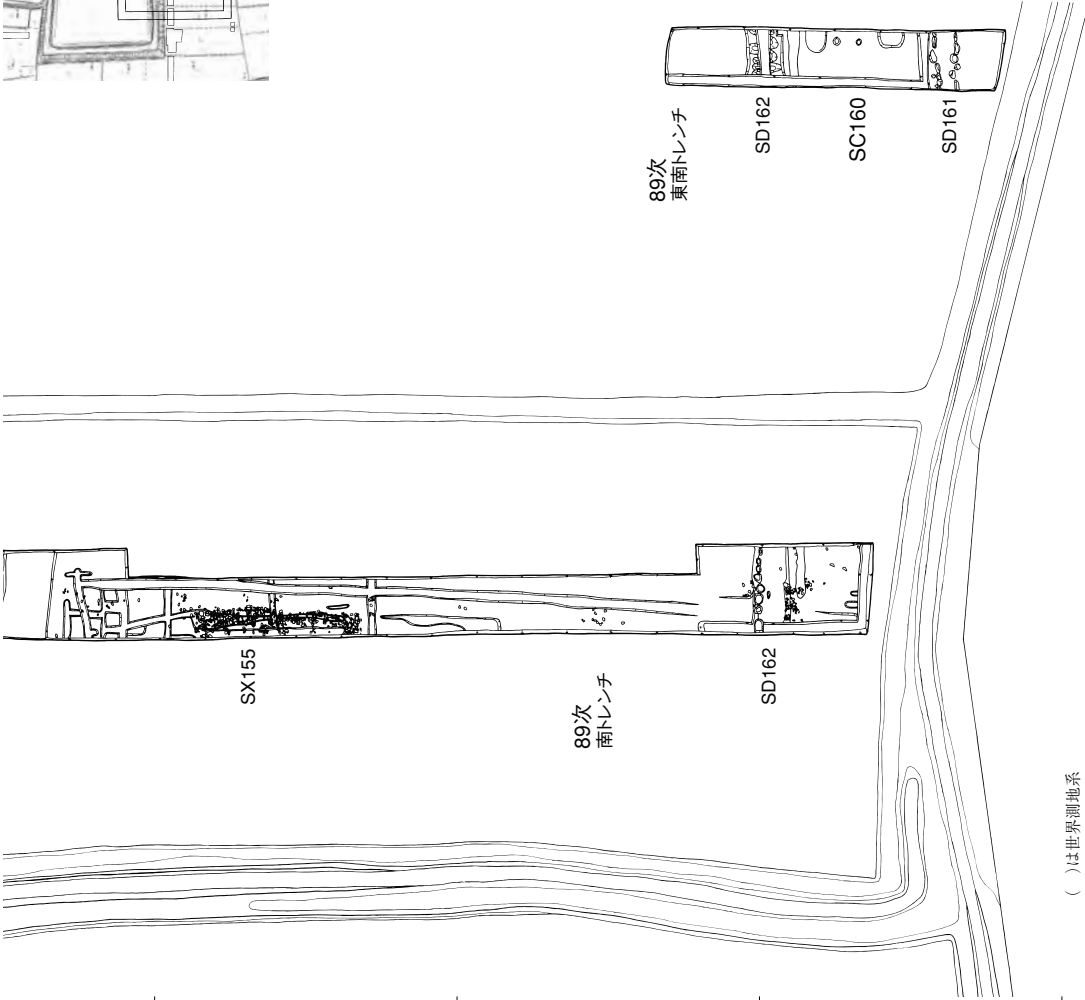
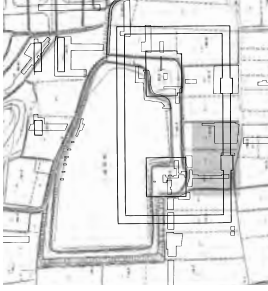
X-166,300
(-165,953.52)

Y-15,000
(-15,261.58)

Y-15,030
(-15,291.58)

X-166,260
(-165,913.52)

X-166,280
(-165,933.52)

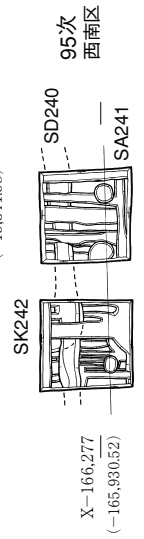
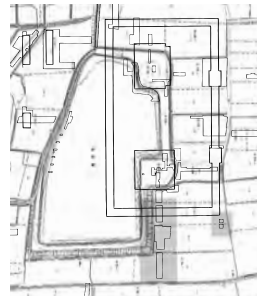
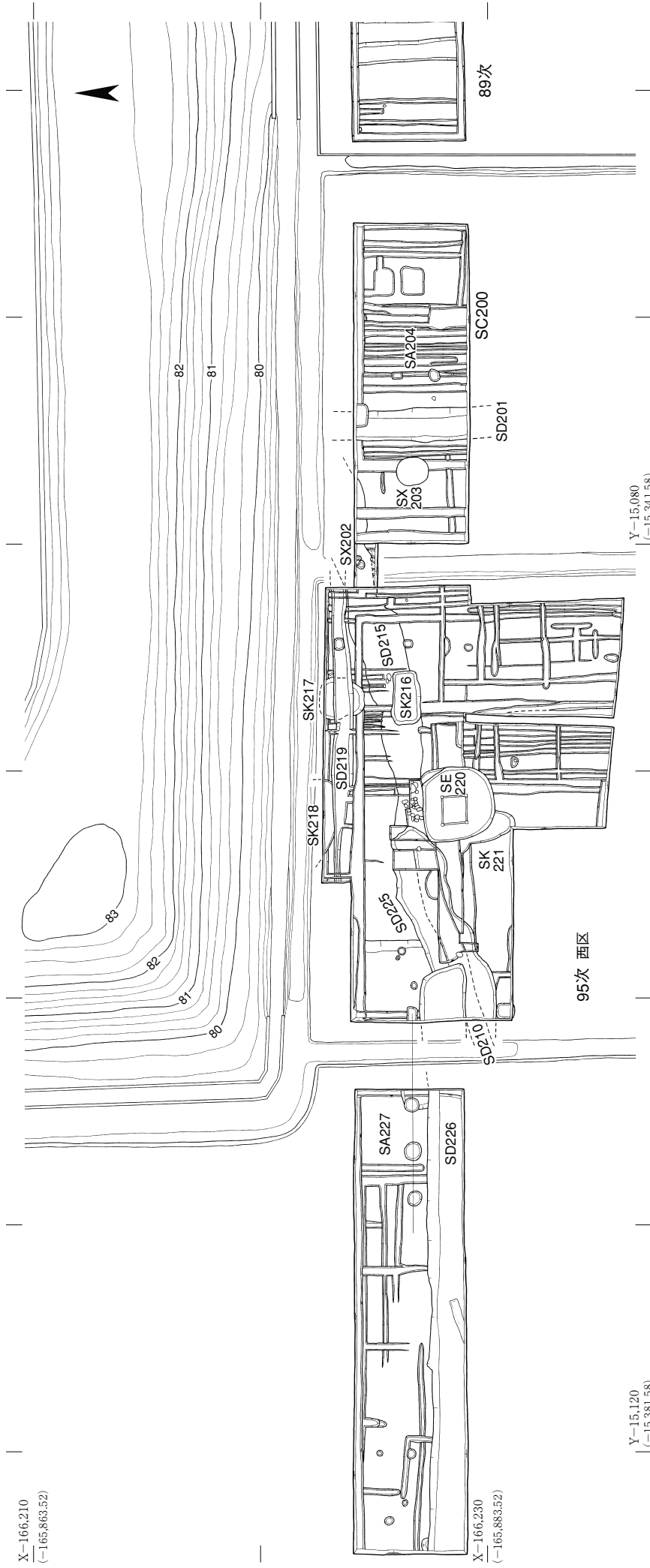


()は世界測地系

1:250

10m

0



Y=15,080
(-15,341.58)

X=166,277
(-165,930.52)

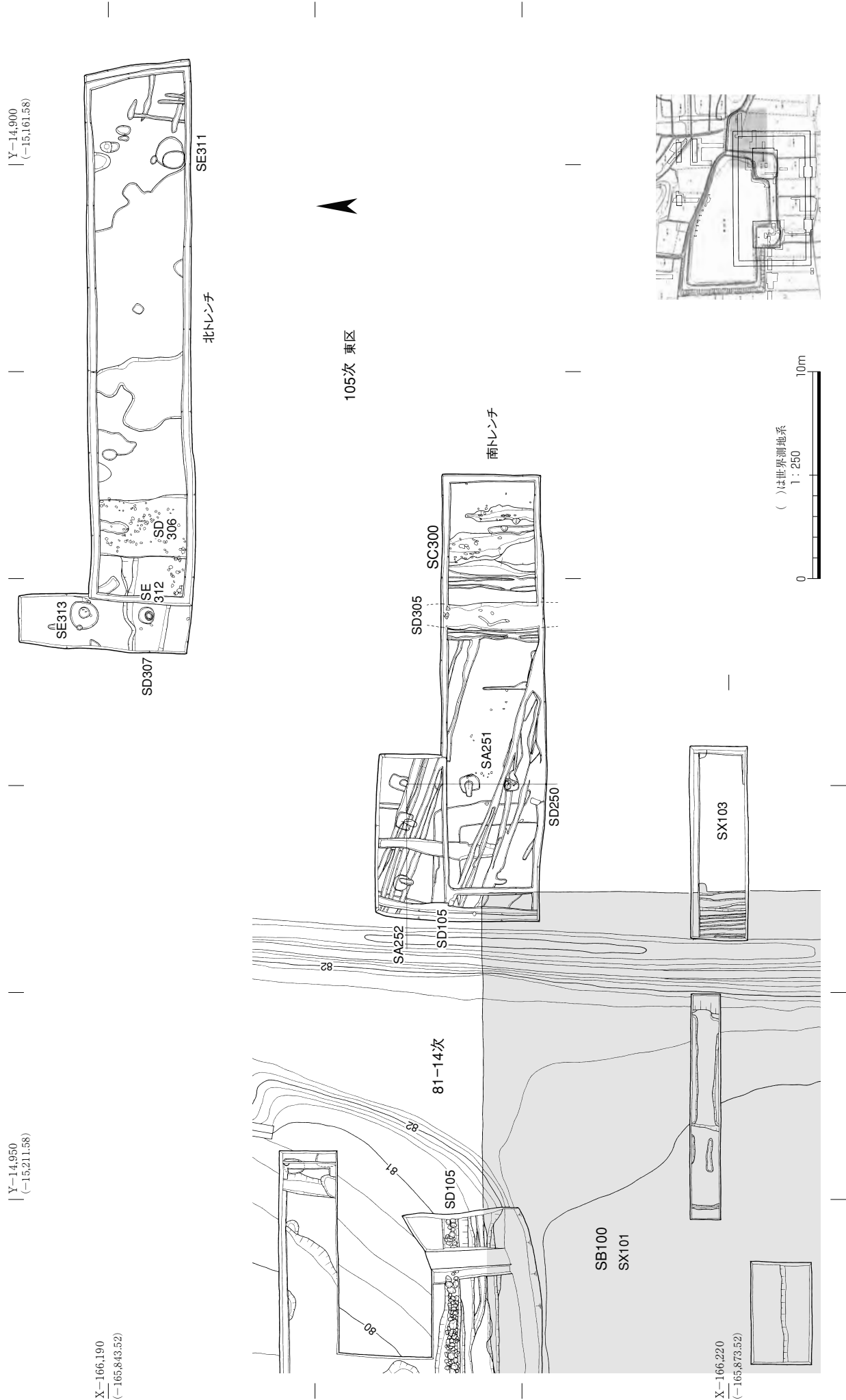
()は世界測地系
1:250



Y=15,120
(-15,381.58)

X=166,210
(-165,863.52)

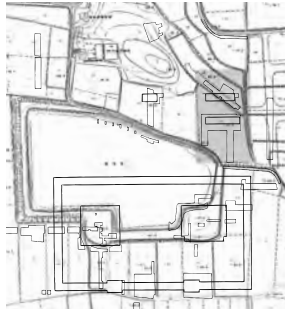
X=166,230
(-165,883.52)



Y-14,950
(-15,211.58)

Y-14,930
(-15,191.58)

X-166,110
(-165,763.52)



桜井市9次

SB400

SA406

SK404

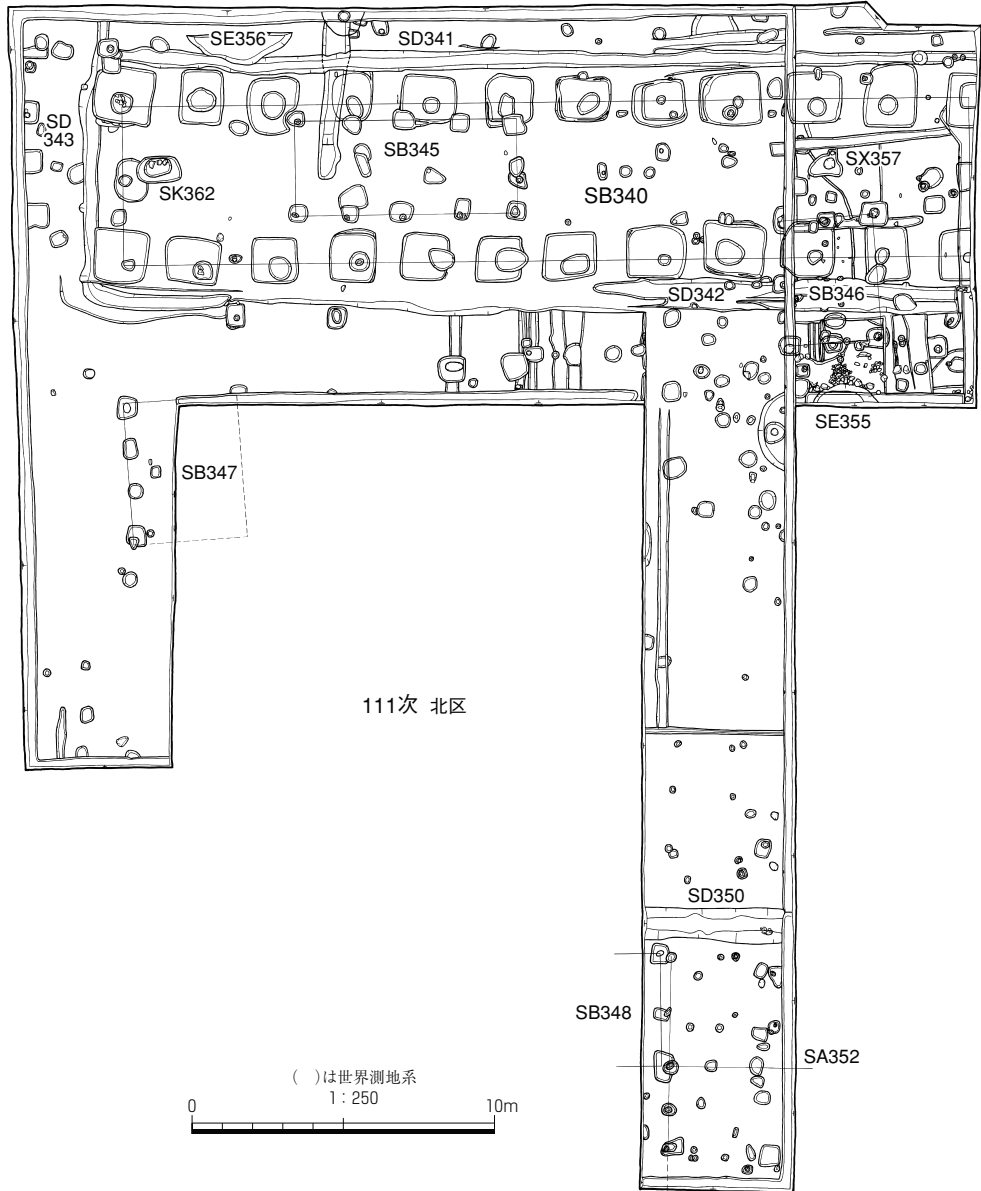
SA401

SD
SA405 402

SD403

X-166,130
(-165,783.52)

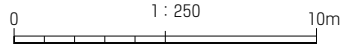
SE360



X-166,150
(-165,803.52)

111次 北区

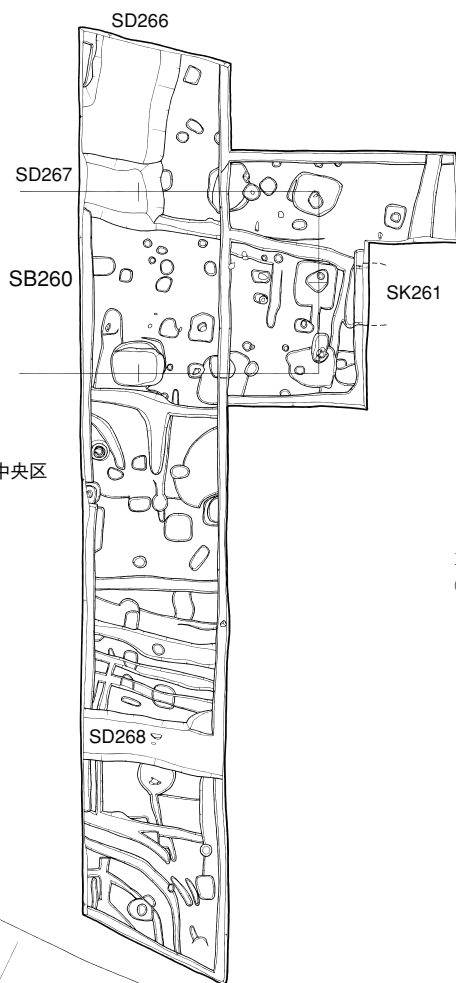
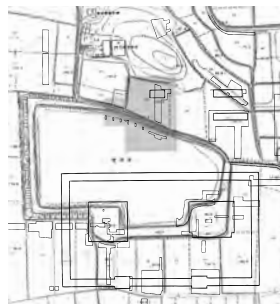
()は世界測地系
1:250



X-166,170
(-165,823.52)

SA351

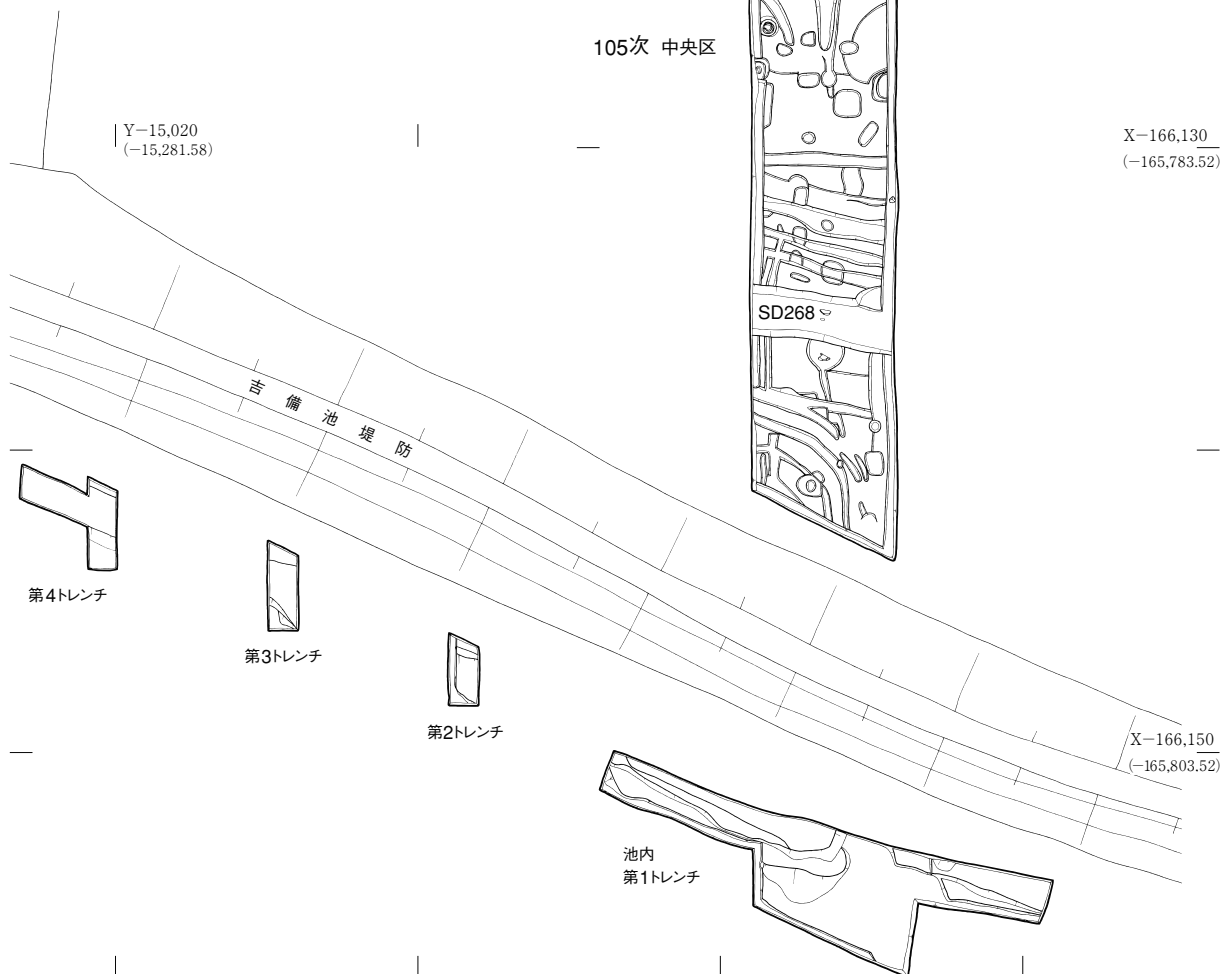
Y-14,990
(-15,251.58)



105次 中央区

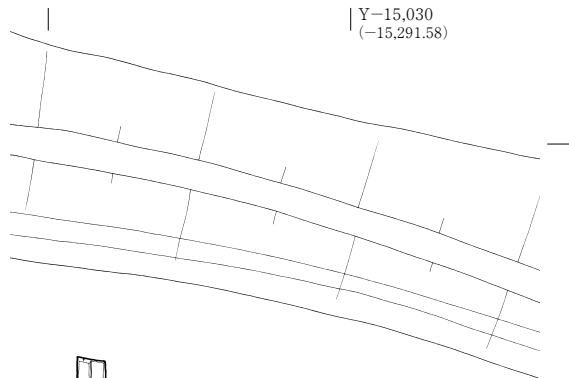
X-166,130
(-165,783.52)

Y-15,020
(-15,281.58)



X-166,150
(-165,803.52)

Y-15,030
(-15,291.58)



X-166,140
(-165,793.52)



第7トレンチ

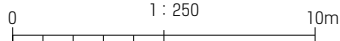


第6トレンチ

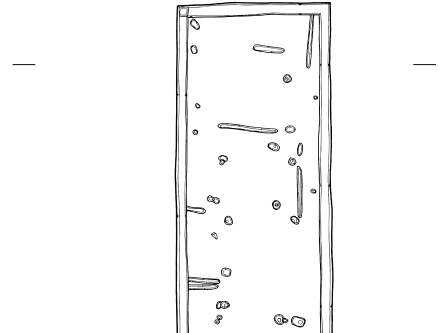


第5トレンチ

()は世界測地系
1:250



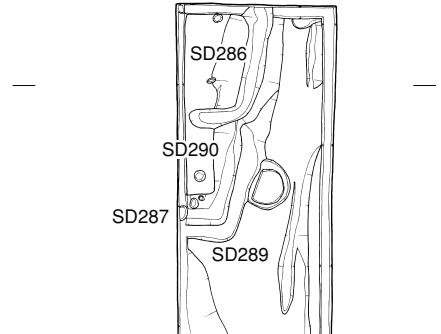
Y-15,090
(-15,351.58)



X-166,080
(-165,733.52)

SD285

SD288



X-166,100
(-165,753.52)

SD286

SD290

SD287

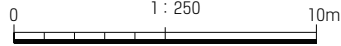
SD289

SD
293

SD
291

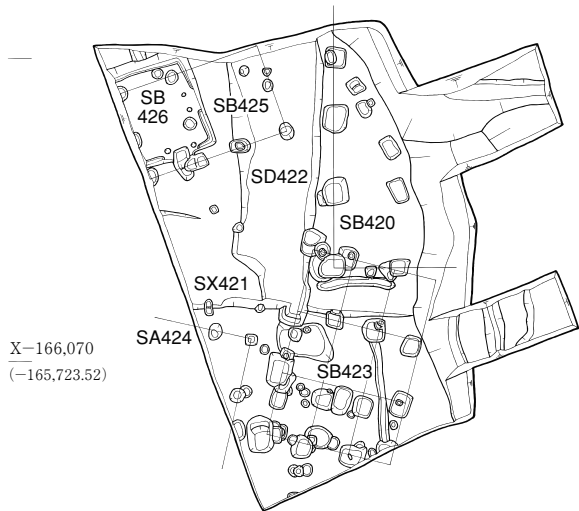
SD
292

()は世界測地系
1:250



PLAN 12 北外周部 (2) ・南外周部 桜井市第11次・同第12次

Y-15,000
(-15,261.58)



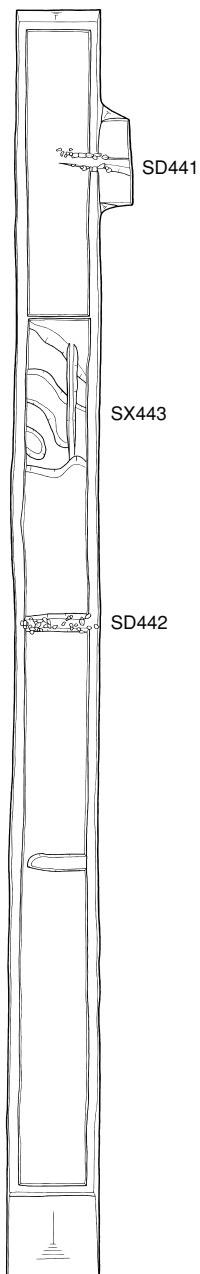
桜井市11次



Y-14,960
(-15,221.58)

X-166,300
(-165,953.52)

桜井市12次



X-166,330
(-165,983.52)

